











LOCAL PLAN | SECTION 2 MAIN MODIFICATIONS FOR CONSULTATION

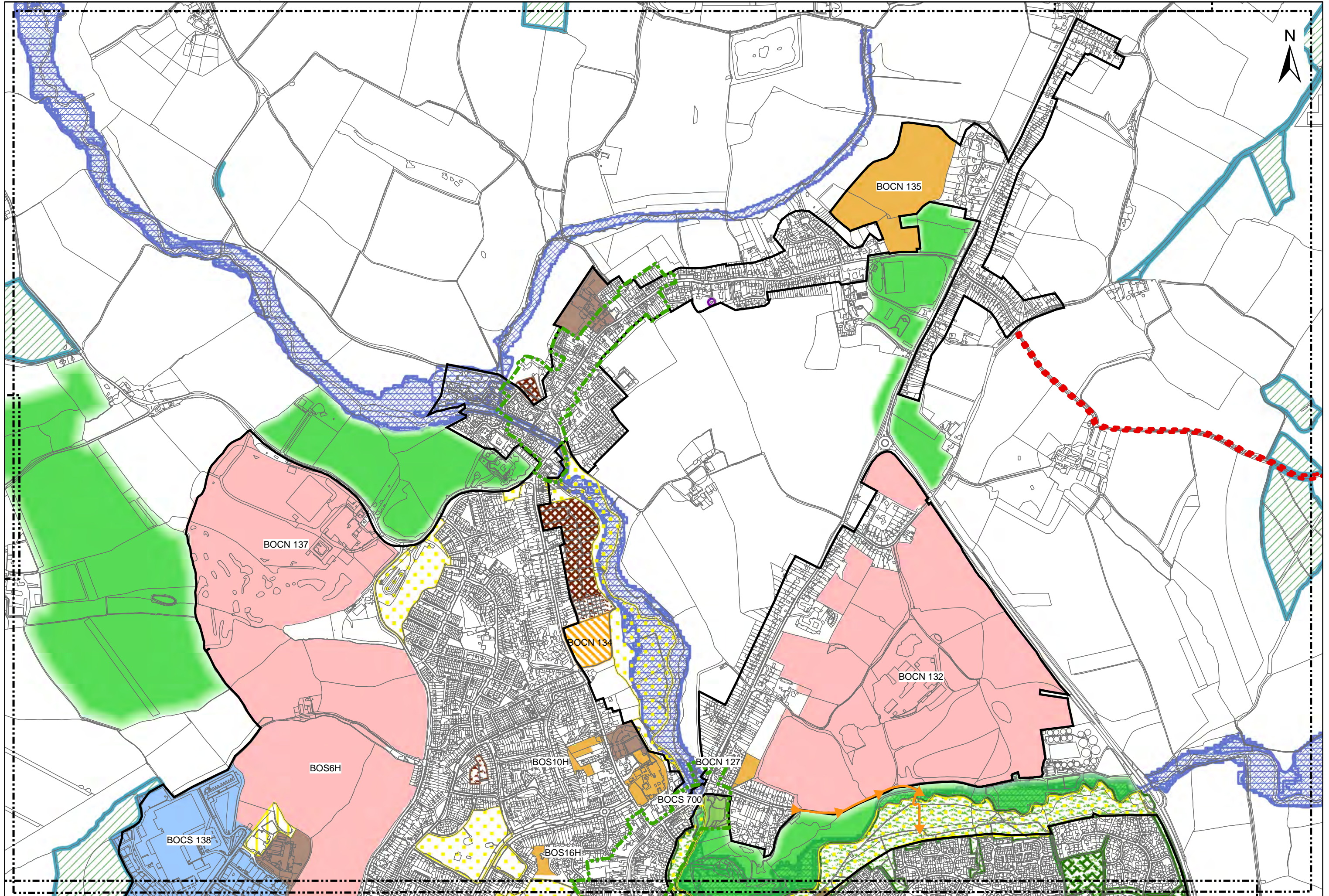
MAPS

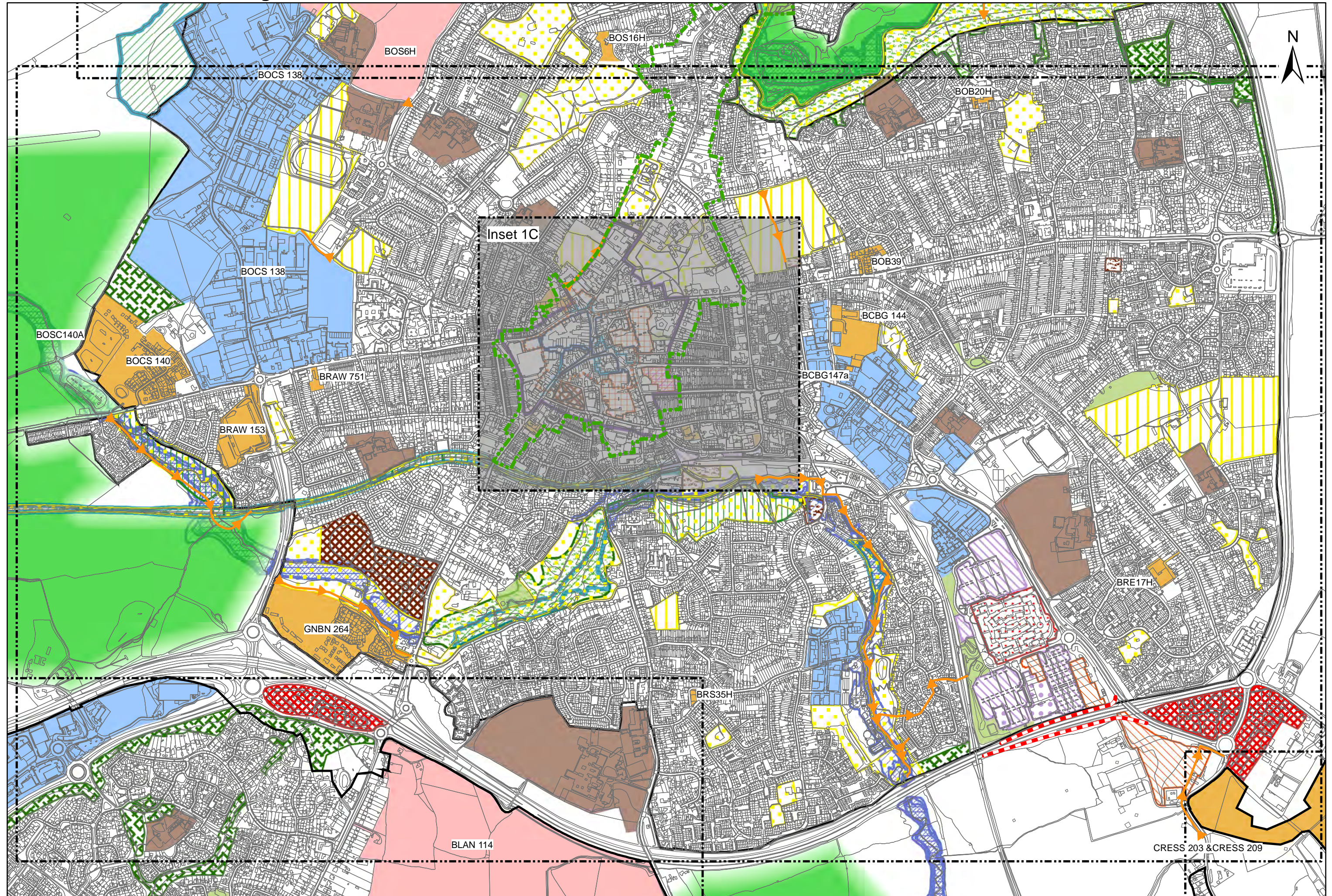
December 2021

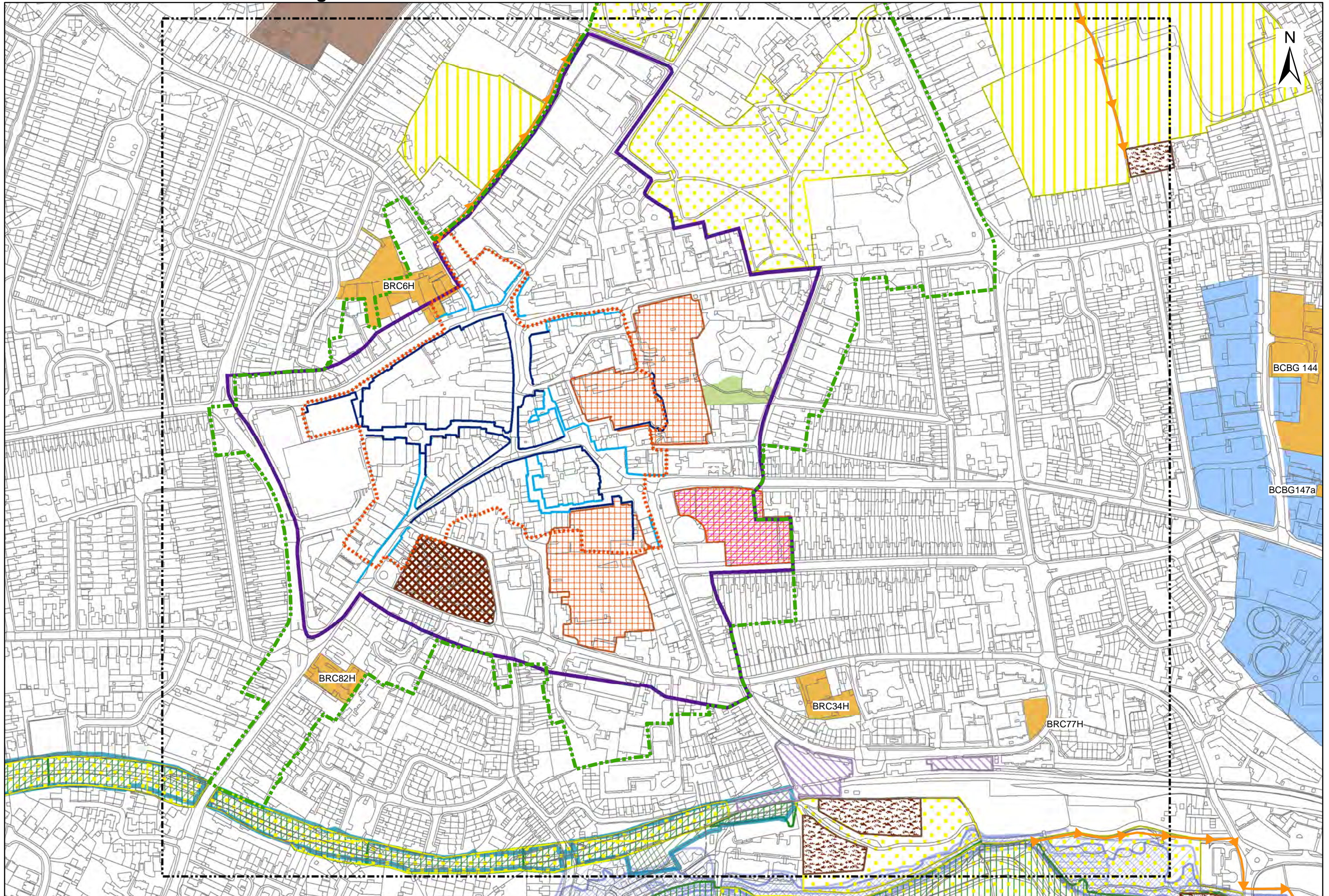


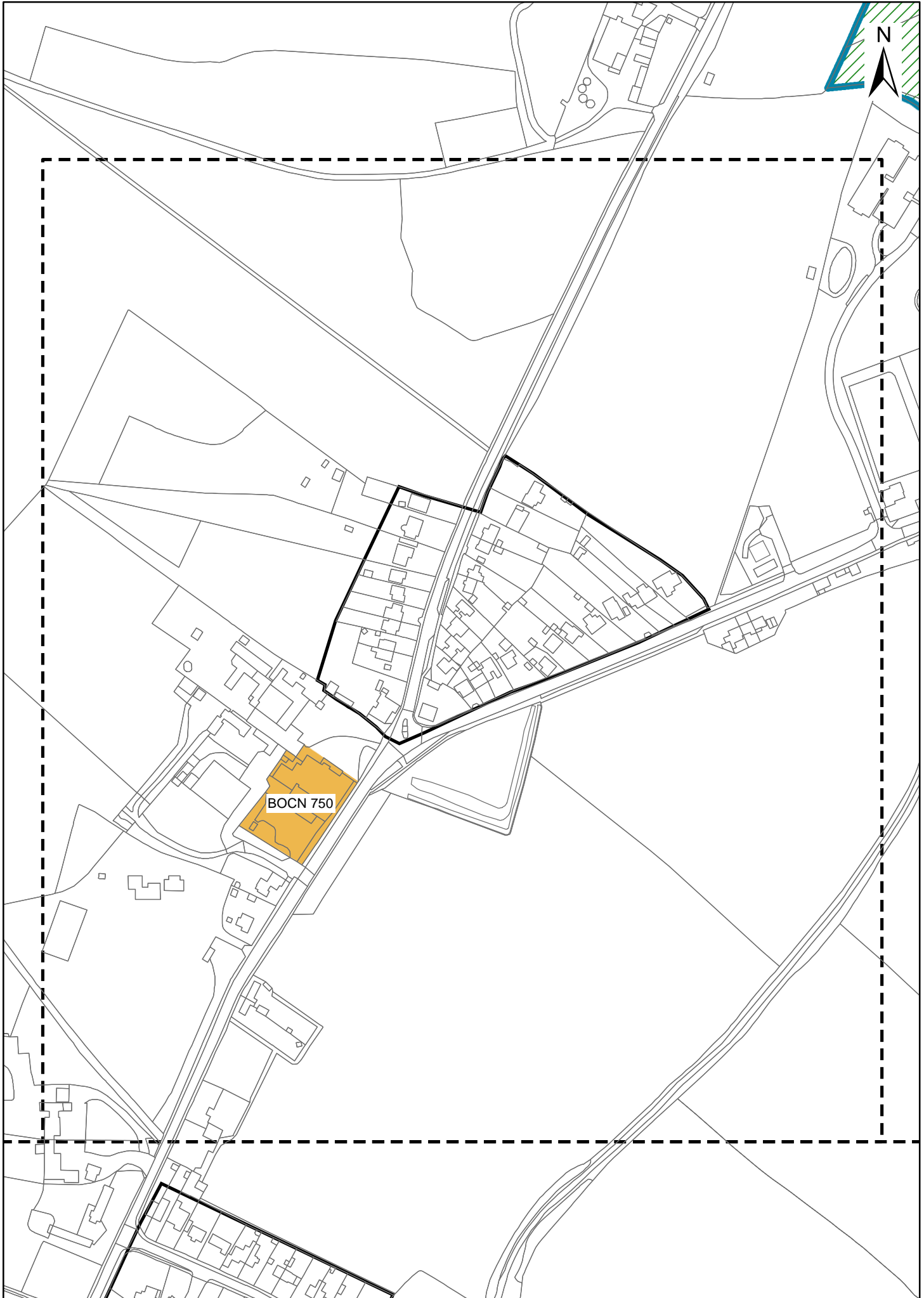
Key - Post Submission Local Plan

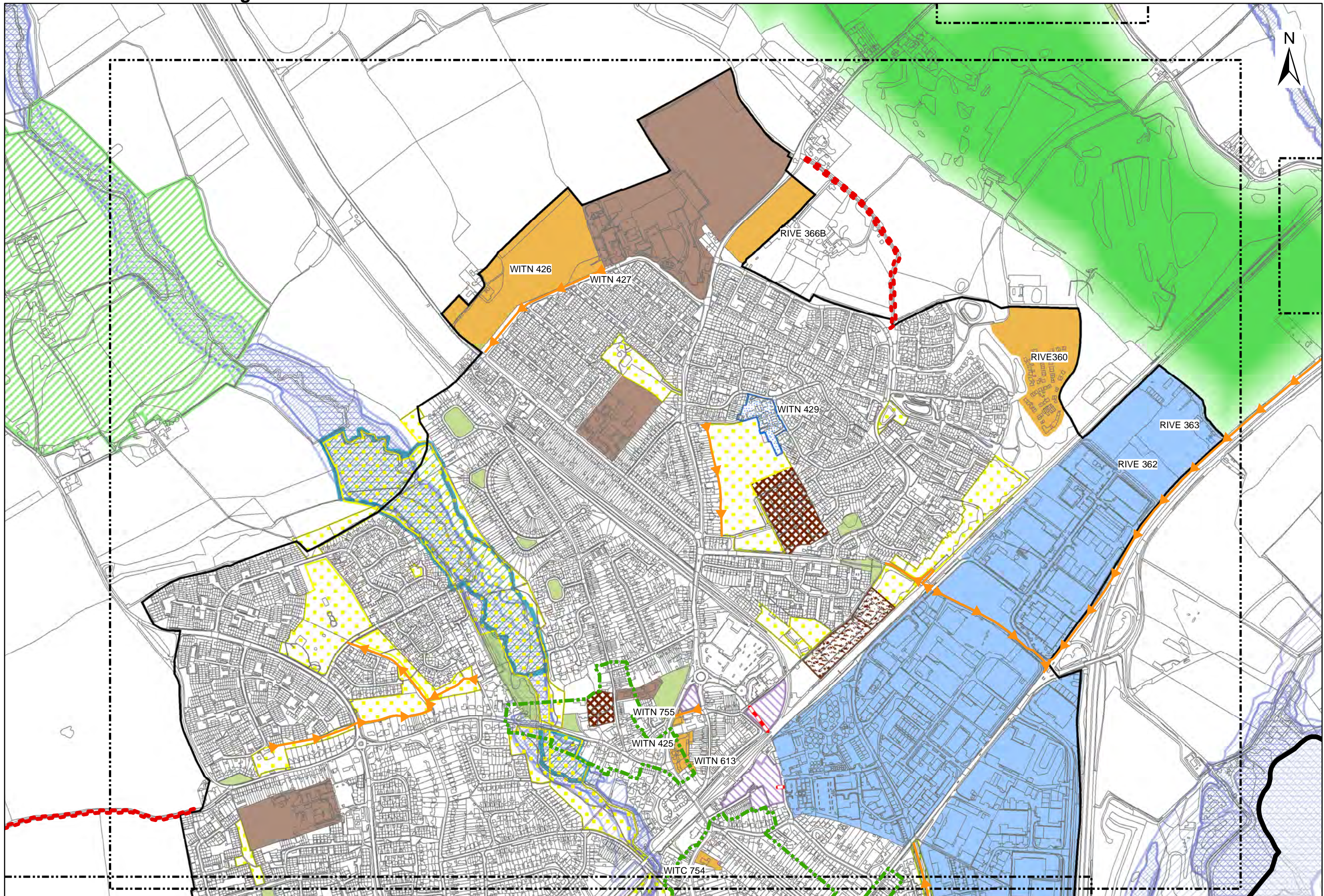
	District Boundary		Strategic Growth Location		Informal Recreation
	Inset Map		Residential Site 10 or more Dwellings		Allotments
	Development Boundary		Specialist Housing		Visually Important Space
	Conservation Area		Proposed Gypsy/Travellers Site		Structural Landscaping
	Road Proposal		Business Use		Local Wildlife Site
	Protected Lanes		Employment Policy Area		Cemetery/Churchyard
	2033 Cycleway		Comprehensive Development Area		Local Nature Reserve
	Local Centre		Special Employment Area		Green Buffer
	District Centre		Vehicle Storage		Suitable Accessible Natural Greenspace
	Town Centre		Transport Related Policy Area		Site of Special Scientific Interest (SSSI)
	Primary Shopping Area		Regeneration Area		Historic Parks and Gardens
	Primary Frontage		Education		Scheduled monument
	Secondary Frontage		Car Park		Flood Zone 2
	Retail & Town Centre Uses		Community Uses		Flood Zone 3
	Retail Warehousing		Leisure and Entertainment		Flood Zone 3B
	Factory Outlet Centre		Formal Recreation		

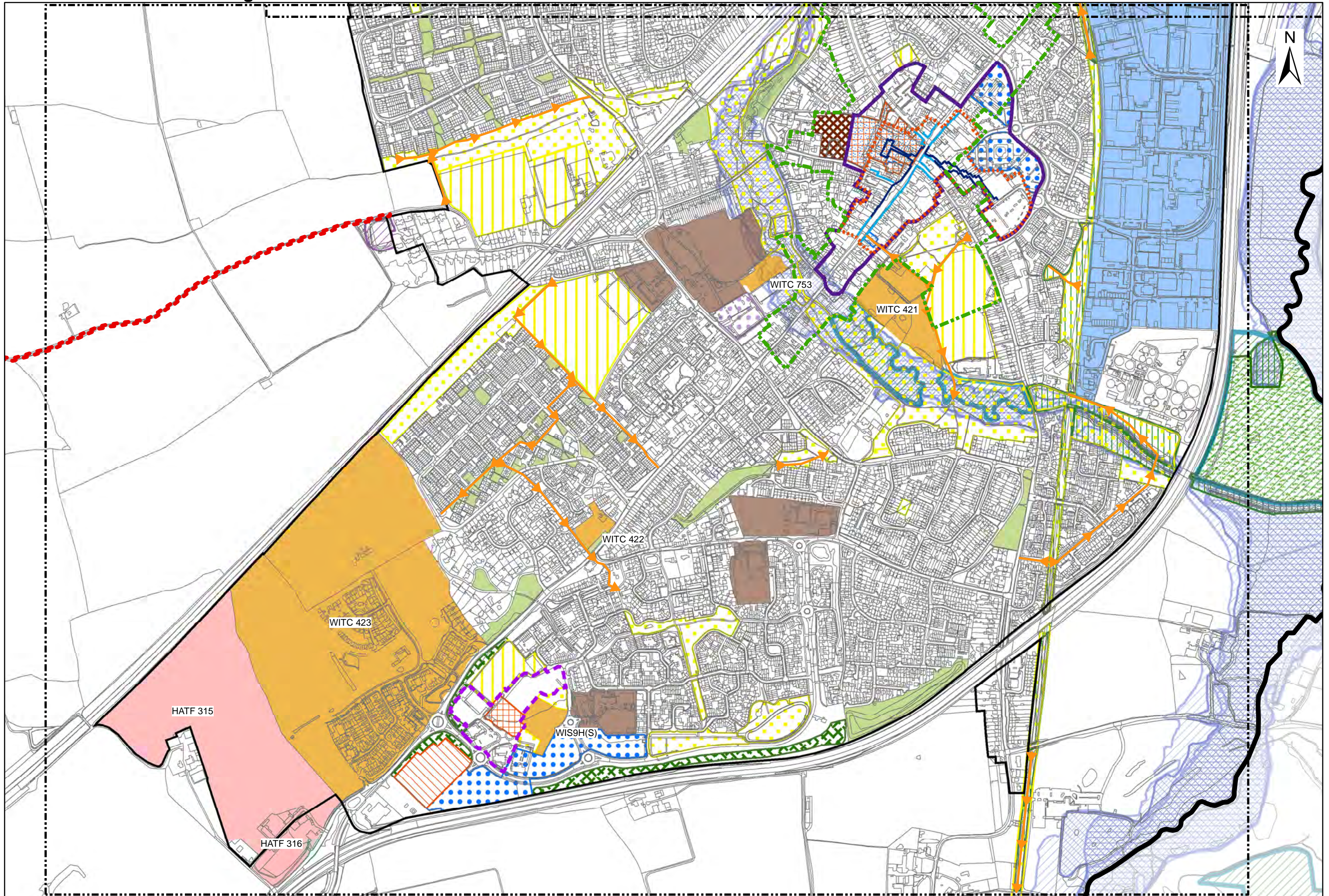






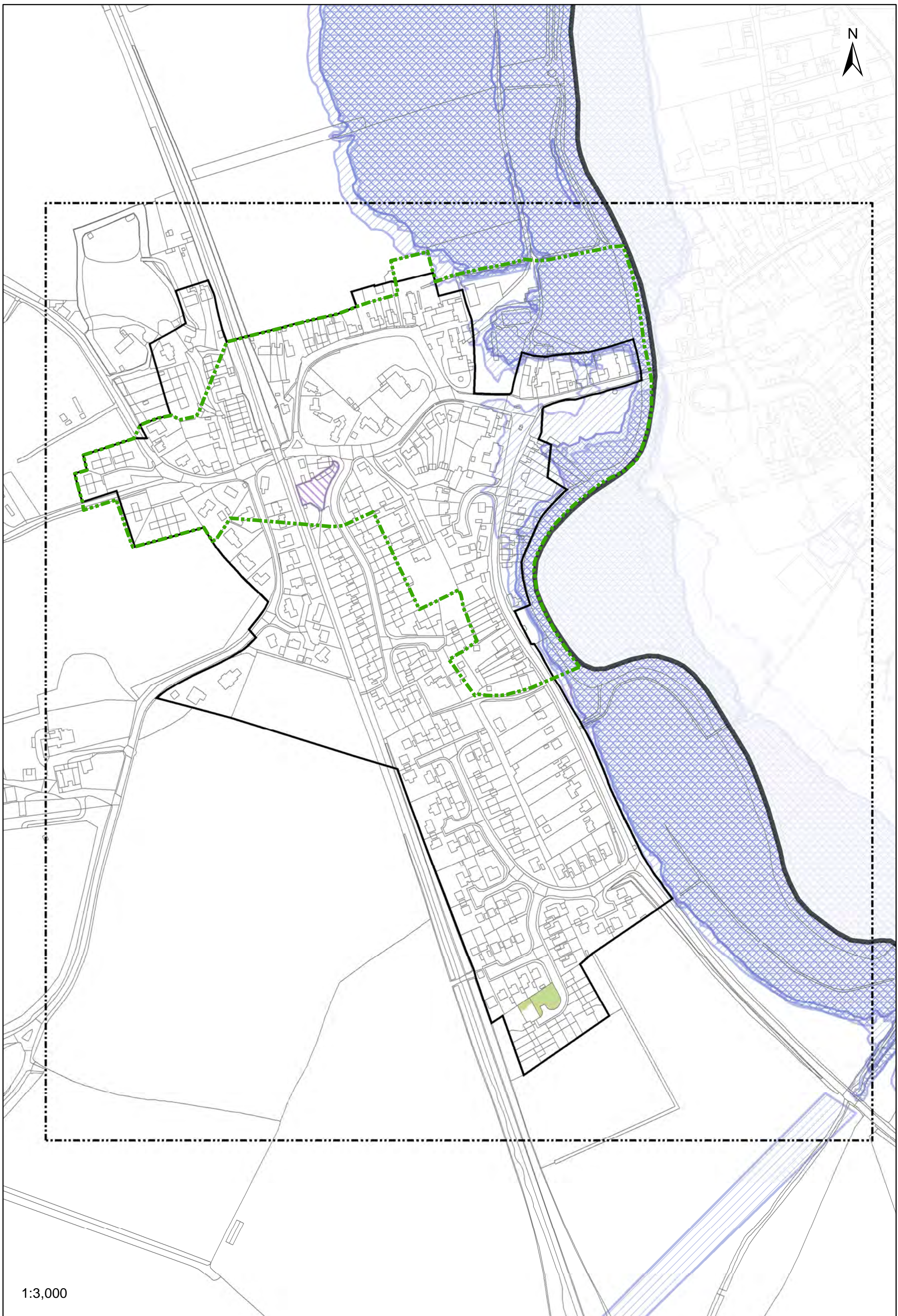






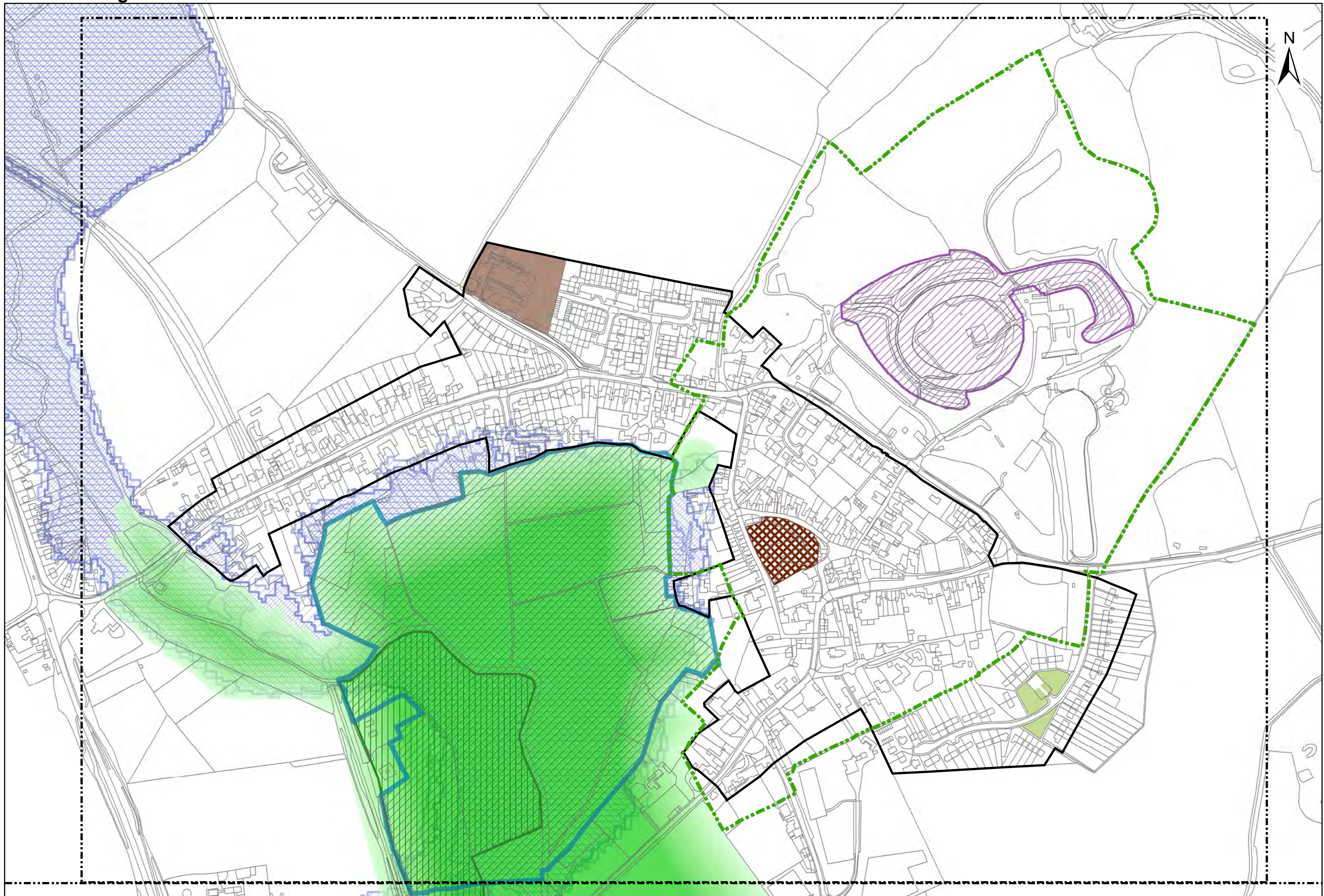


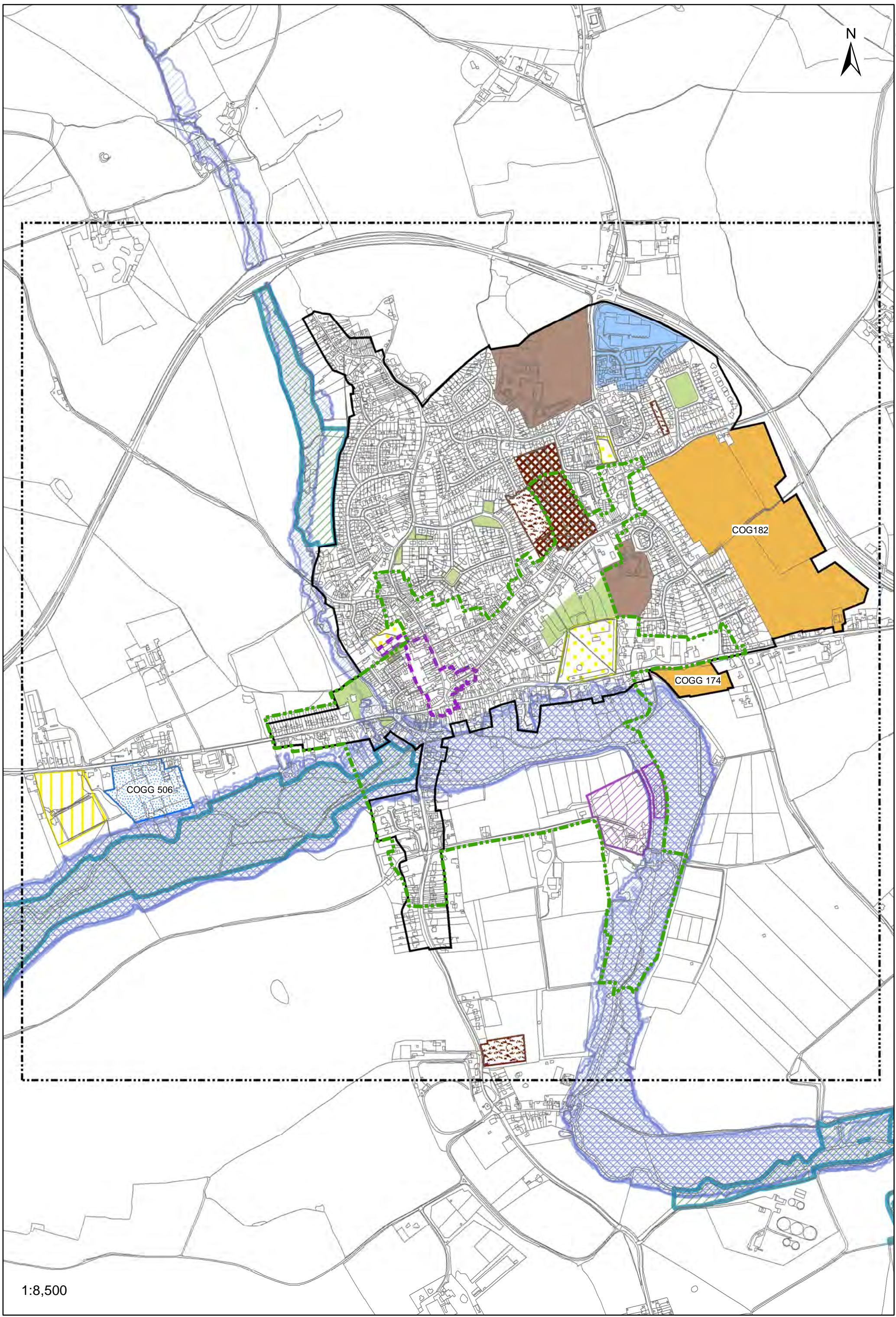
1:4,000



1:3,000

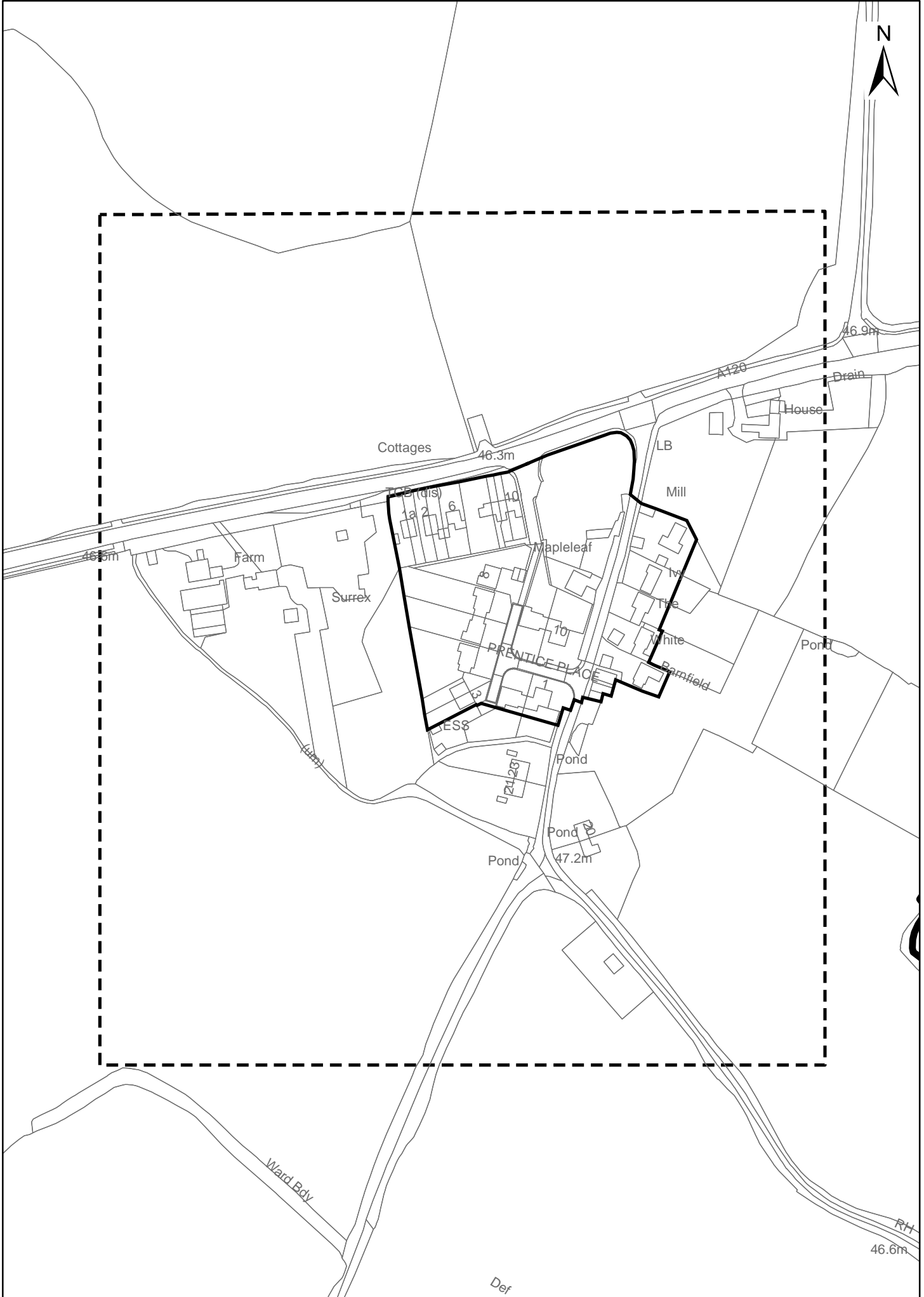
Reproduced from the Ordnance Survey mapping with the permission of the Controller of her Majesty's Stationery Office © Crown Copyright. Unauthorised reproduction infringes Crown Copyright and may lead to prosecutions or civil proceedings. Braintree District Council OS Licence No. LA 100018490. 2021



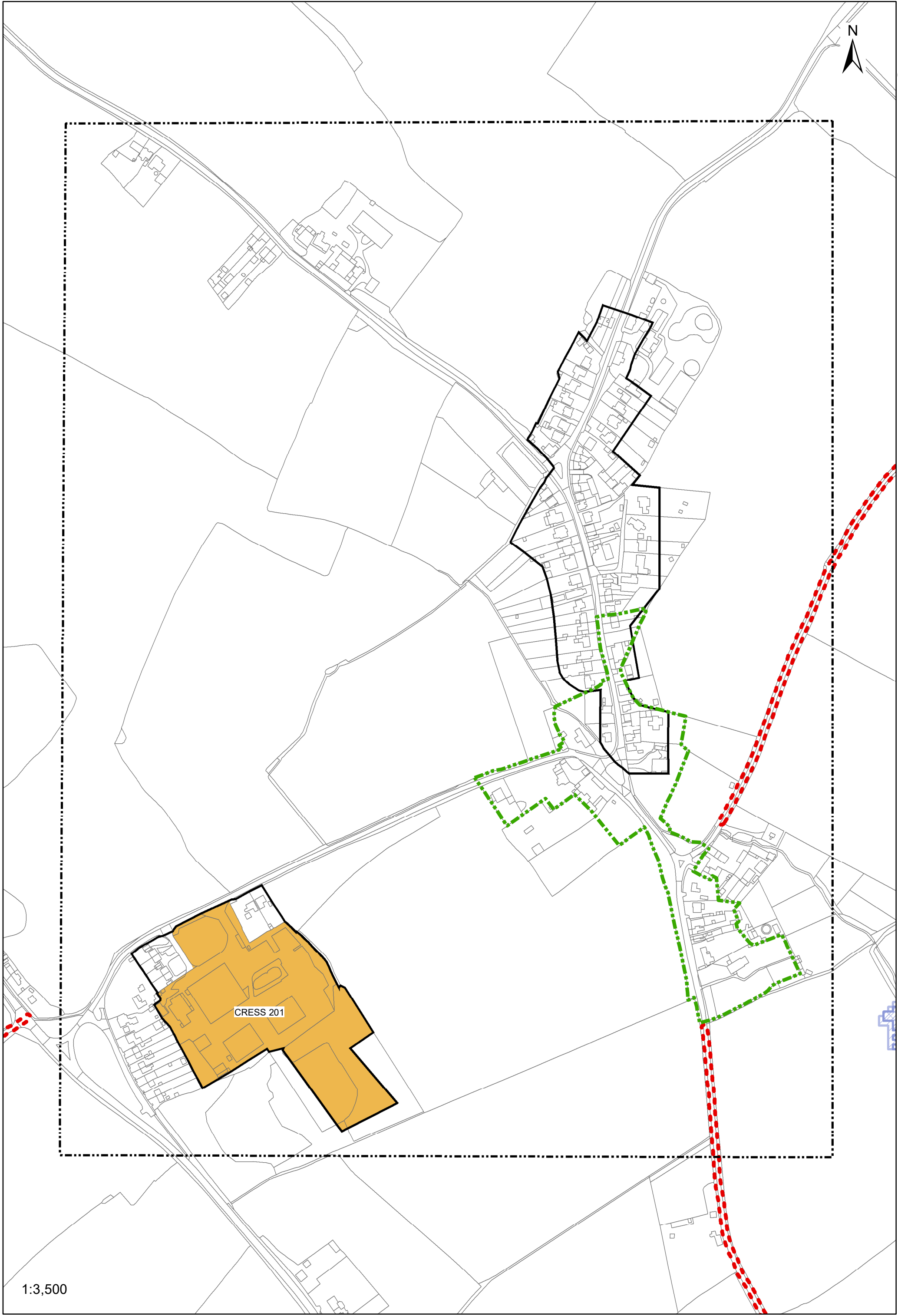


1:8,500

Reproduced from the Ordnance Survey mapping with the permission of the Controller of Her Majesty's Stationery Office © Crown Copyright. Unauthorised reproduction infringes Crown Copyright and may lead to prosecutions or civil proceedings. Braintree District Council O/S Licence No. LA 100018490. 2021

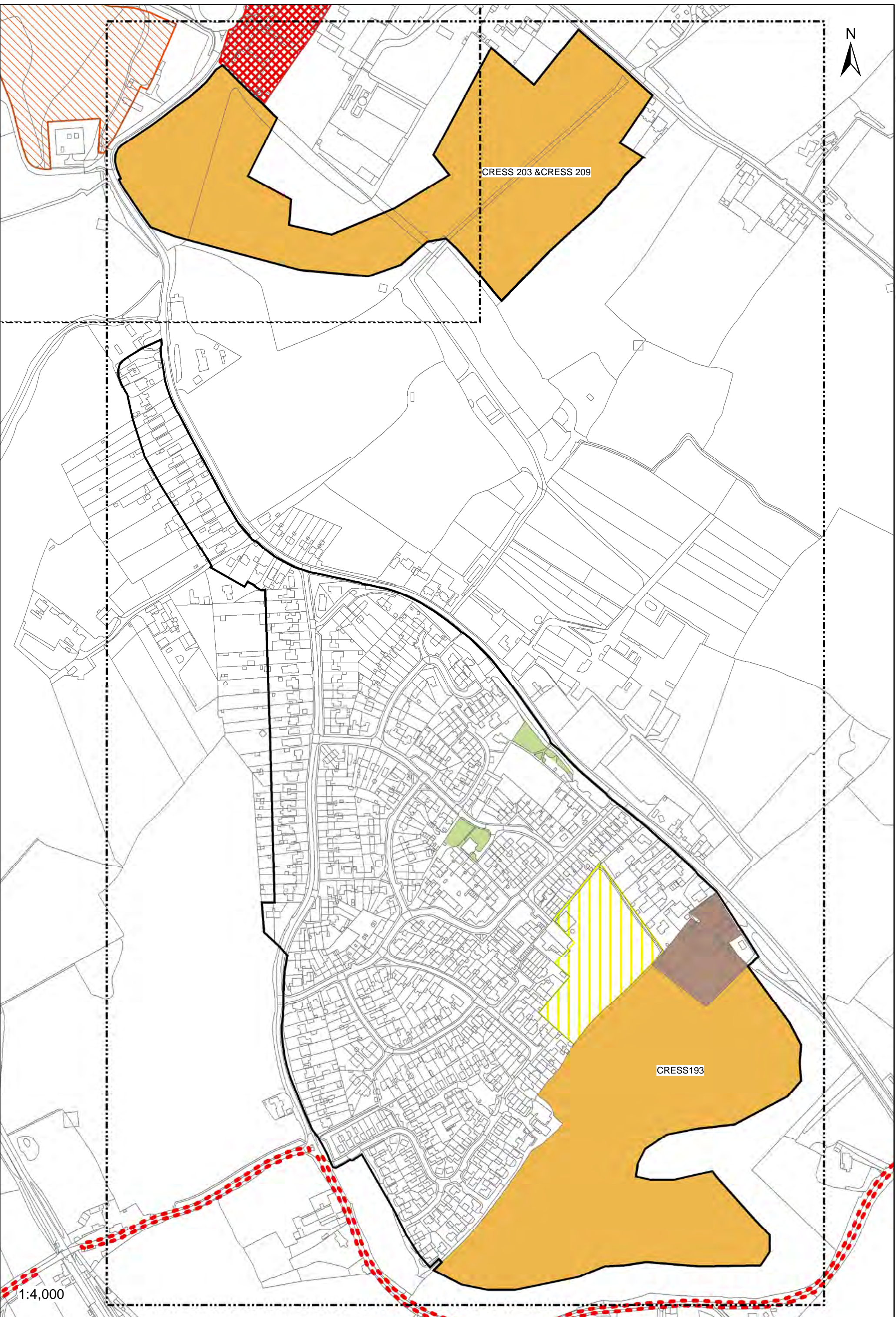


"Reproduced from the Ordnance Survey mapping with the permission of the Controller of her Majesty's Stationery Office © Crown Copyright. Unauthorised reproduction infringes Crown Copyright and may lead to prosecutions or civil proceedings." Braintree District Council O/S Licence No. LA 100018490. 2018



1:3,500

Reproduced from the Ordnance Survey mapping with the permission of the Controller of Her Majesty's Stationery Office © Crown Copyright. Unauthorised reproduction infringes Crown Copyright and may lead to prosecutions or civil proceedings. Braintree District Council OS Licence No. LA 100018490. 2021

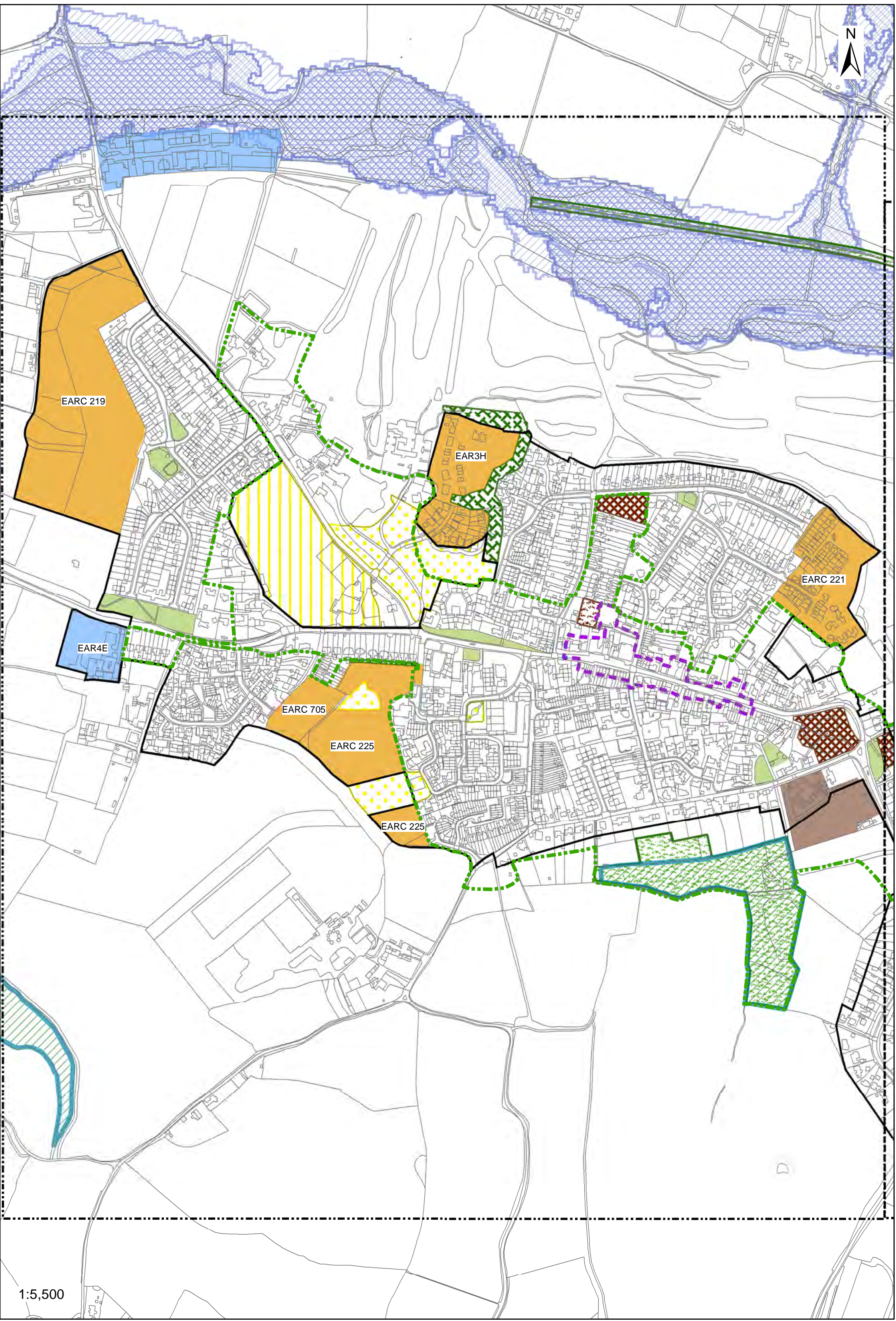


CRESS 203 & CRESS 209

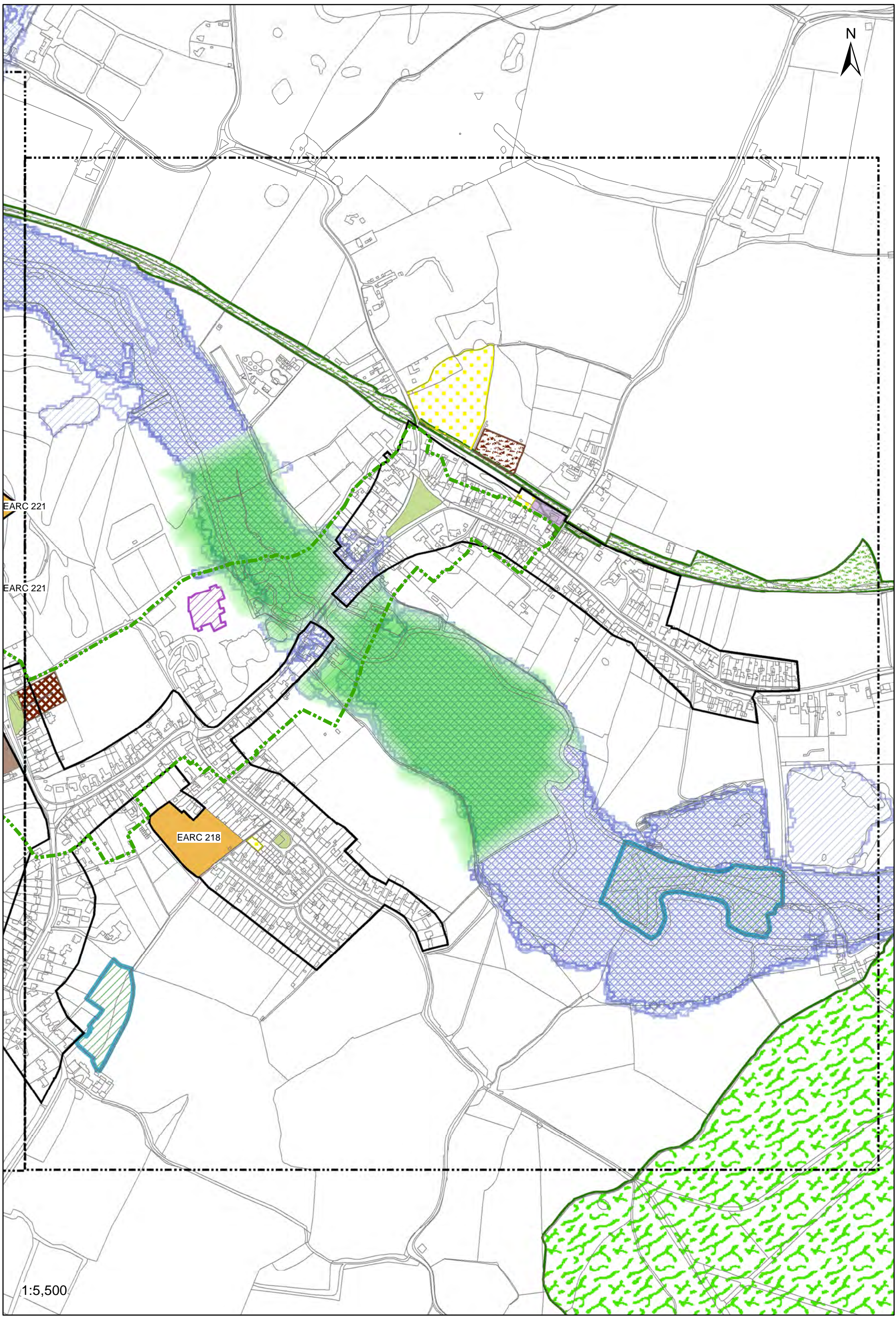
CRESS193

1:4,000

Reproduced from the Ordnance Survey mapping with the permission of the Controller of Her Majesty's Stationery Office © Crown Copyright. Unauthorised reproduction infringes Crown Copyright and may lead to prosecutions or civil proceedings. Braintree District Council O/S Licence No. LA 100018490. 2019



Reproduced from the Ordnance Survey mapping with the permission of the Controller of Her Majesty's Stationery Office © Crown Copyright. Unauthorised reproduction infringes Crown Copyright and may lead to prosecutions or civil proceedings. Brantree District Council OS Licence No. LA 100018490. 2021

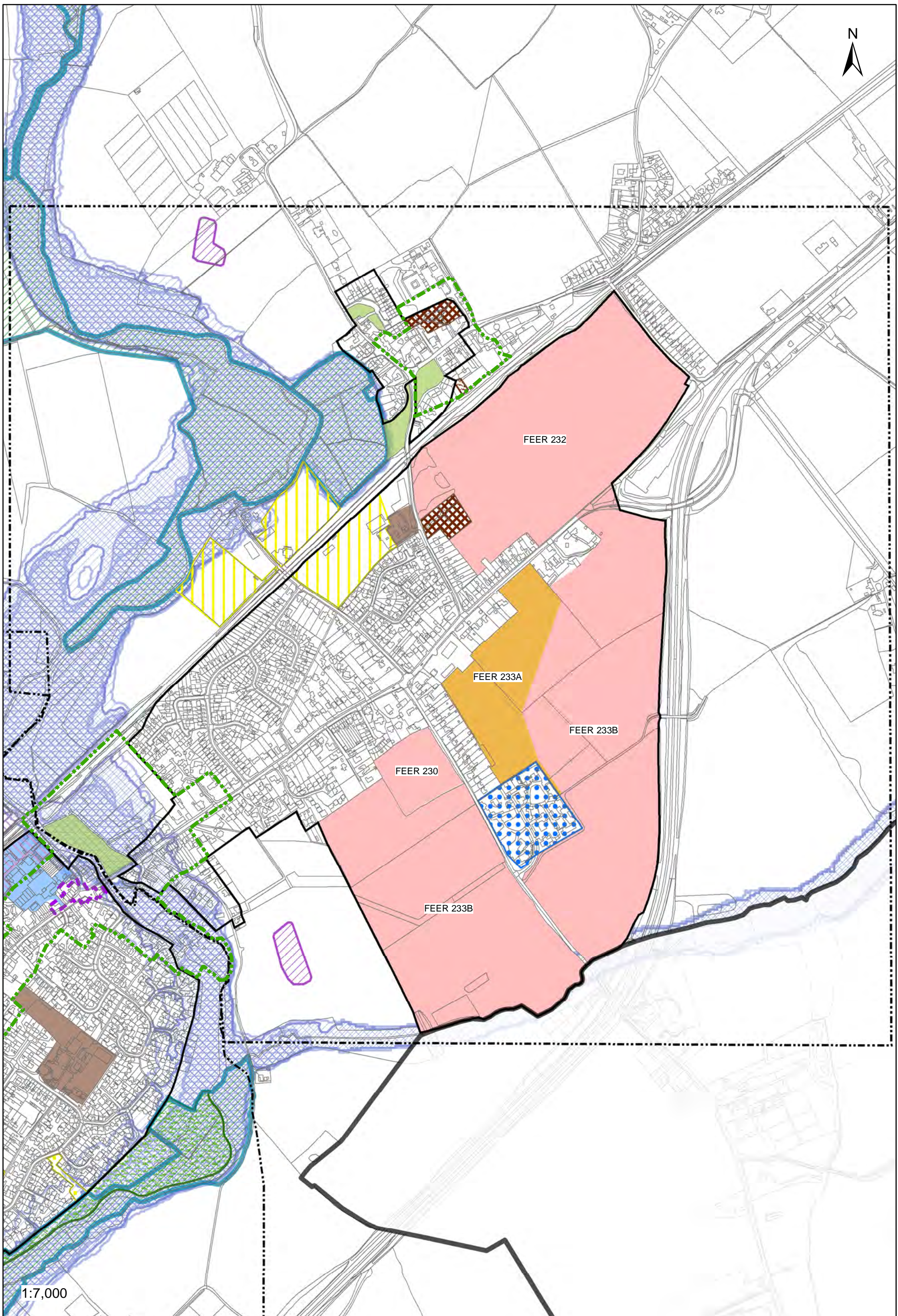


EARC 221

EARC 221

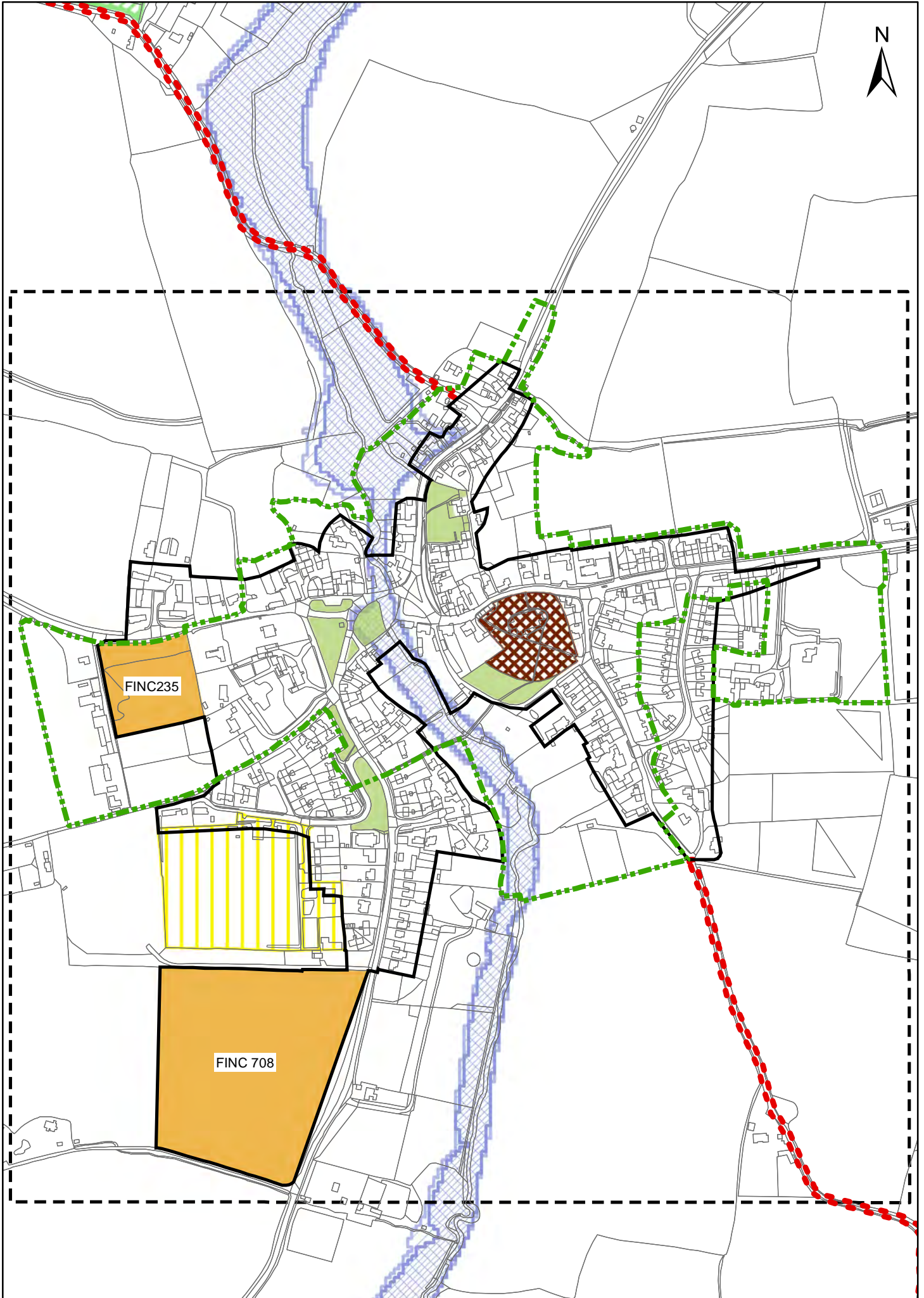
EARC 218

1:5,500

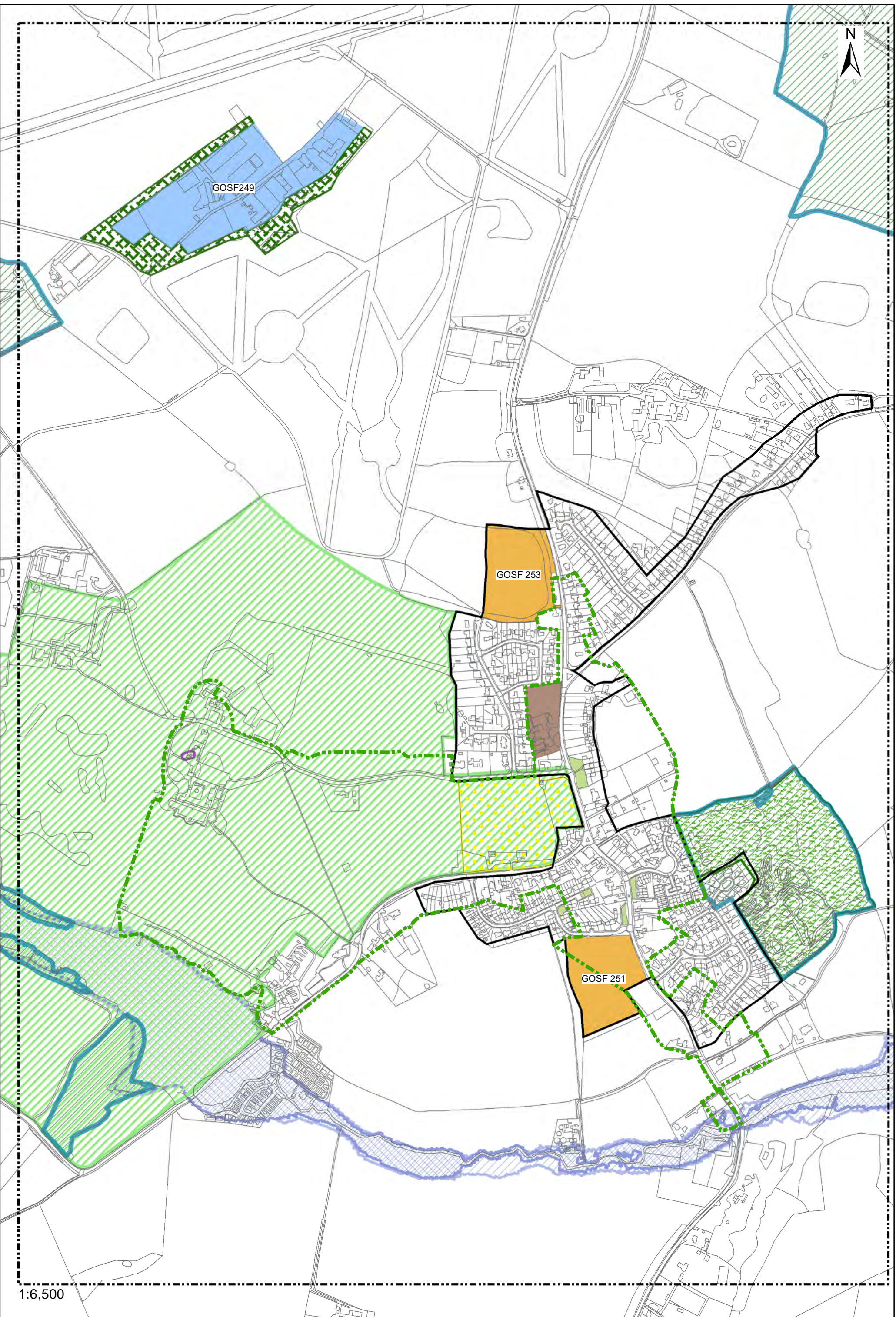


1:7,000

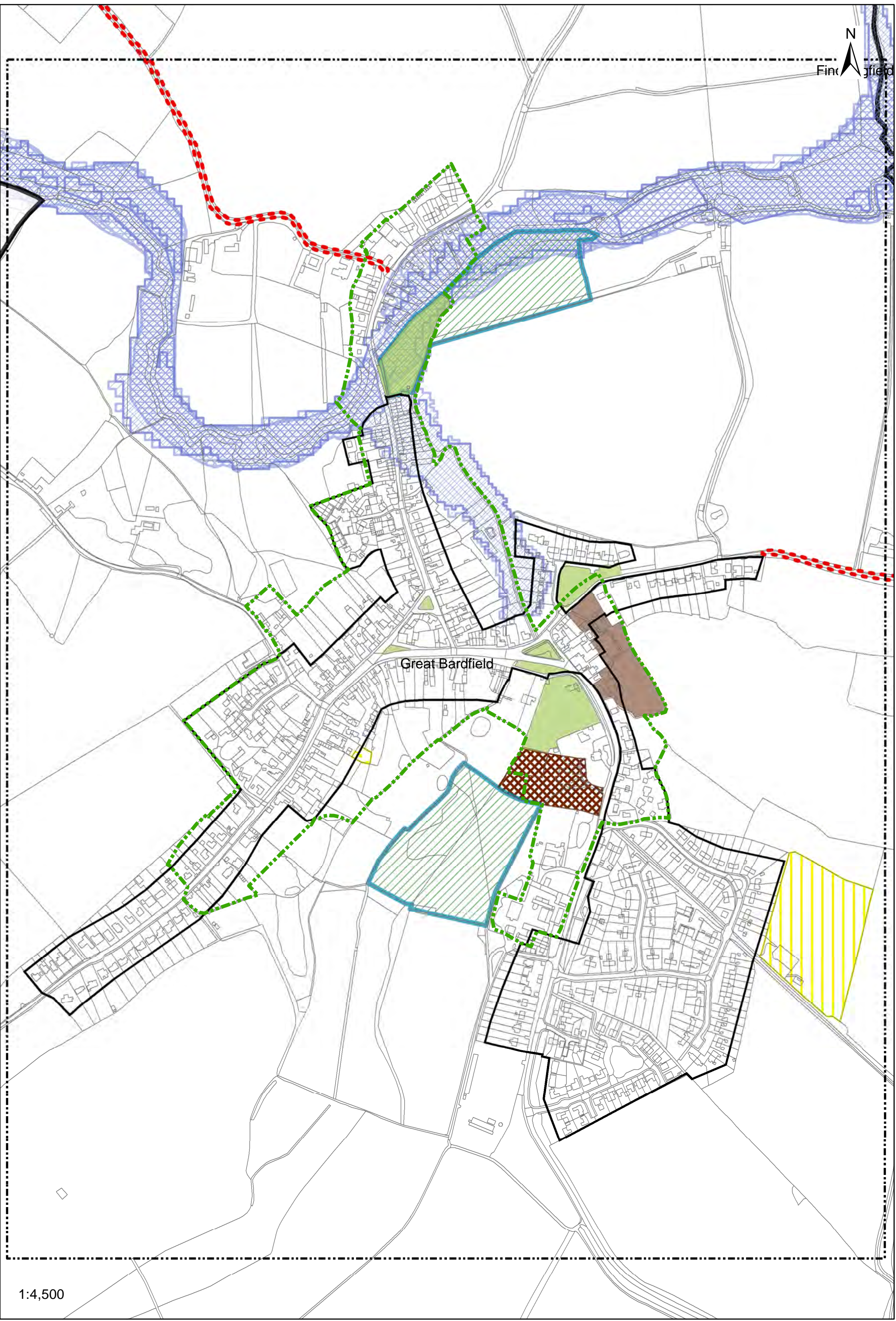
Reproduced from the Ordnance Survey mapping with the permission of the Controller of Her Majesty's Stationery Office © Crown Copyright. Unauthorised reproduction infringes Crown Copyright and may lead to prosecutions or civil proceedings. Braintree District Council OS Licence No. LA 100018490. 2021



"Reproduced from the Ordnance Survey mapping with the permission of the Controller of her Majesty's Stationery Office © Crown Copyright. Unauthorised reproduction infringes Crown Copyright and may lead to prosecutions or civil proceedings." Braintree District Council O/S Licence No. LA 100018490. 2021

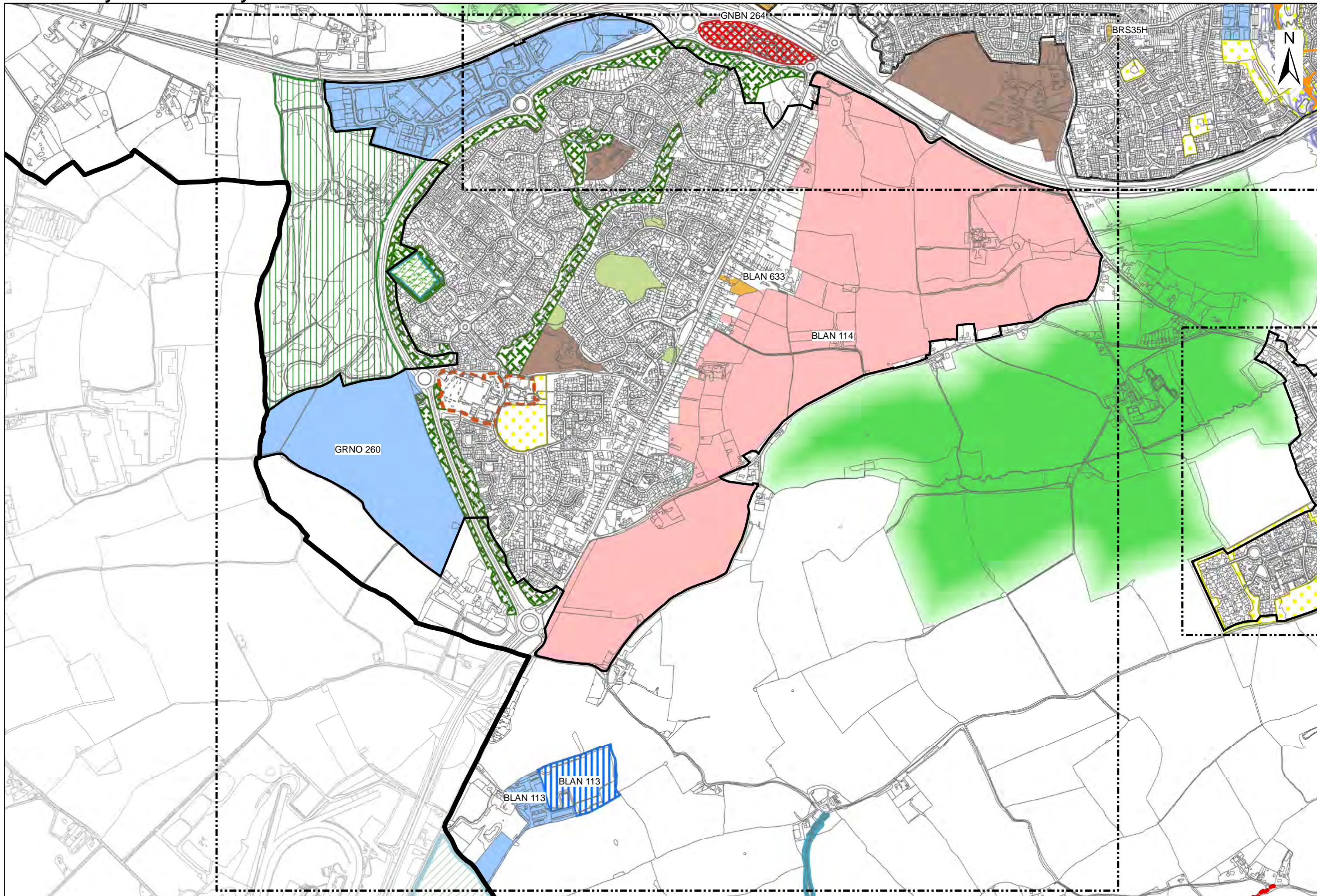


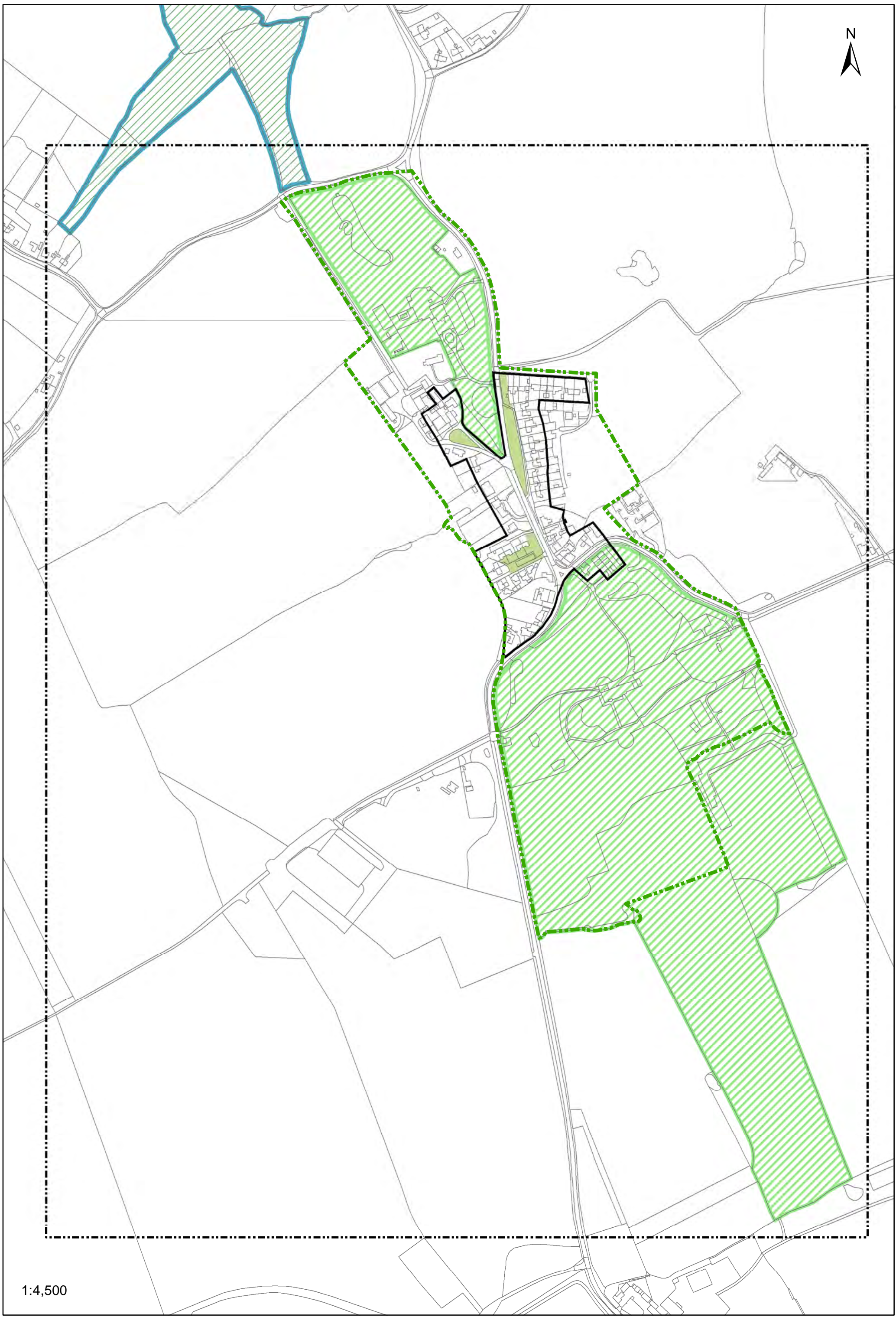
Reproduced from the Ordnance Survey mapping with the permission of the Controller of Her Majesty's Stationery Office © Crown Copyright. Unauthorised reproduction infringes Crown Copyright and may lead to prosecutions or civil proceedings. Braintree District Council OS Licence No. LA 100018490. 2021



1:4,500

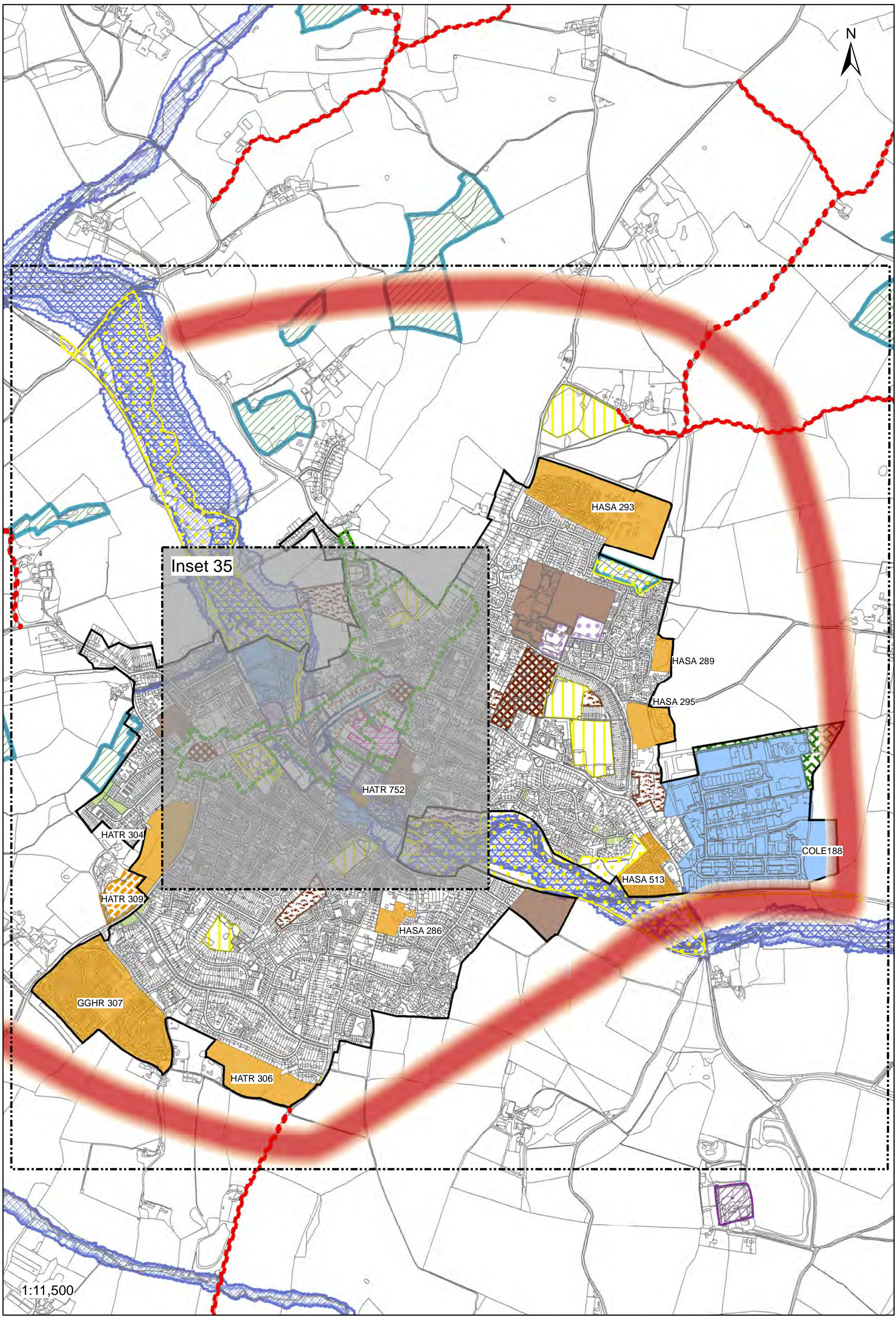
Reproduced from the Ordnance Survey mapping with the permission of the Controller of Her Majesty's Stationery Office © Crown Copyright. Unauthorised reproduction infringes Crown Copyright and may lead to prosecutions or civil proceedings. Braintree District Council OS Licence No. LA 100018490. 2021





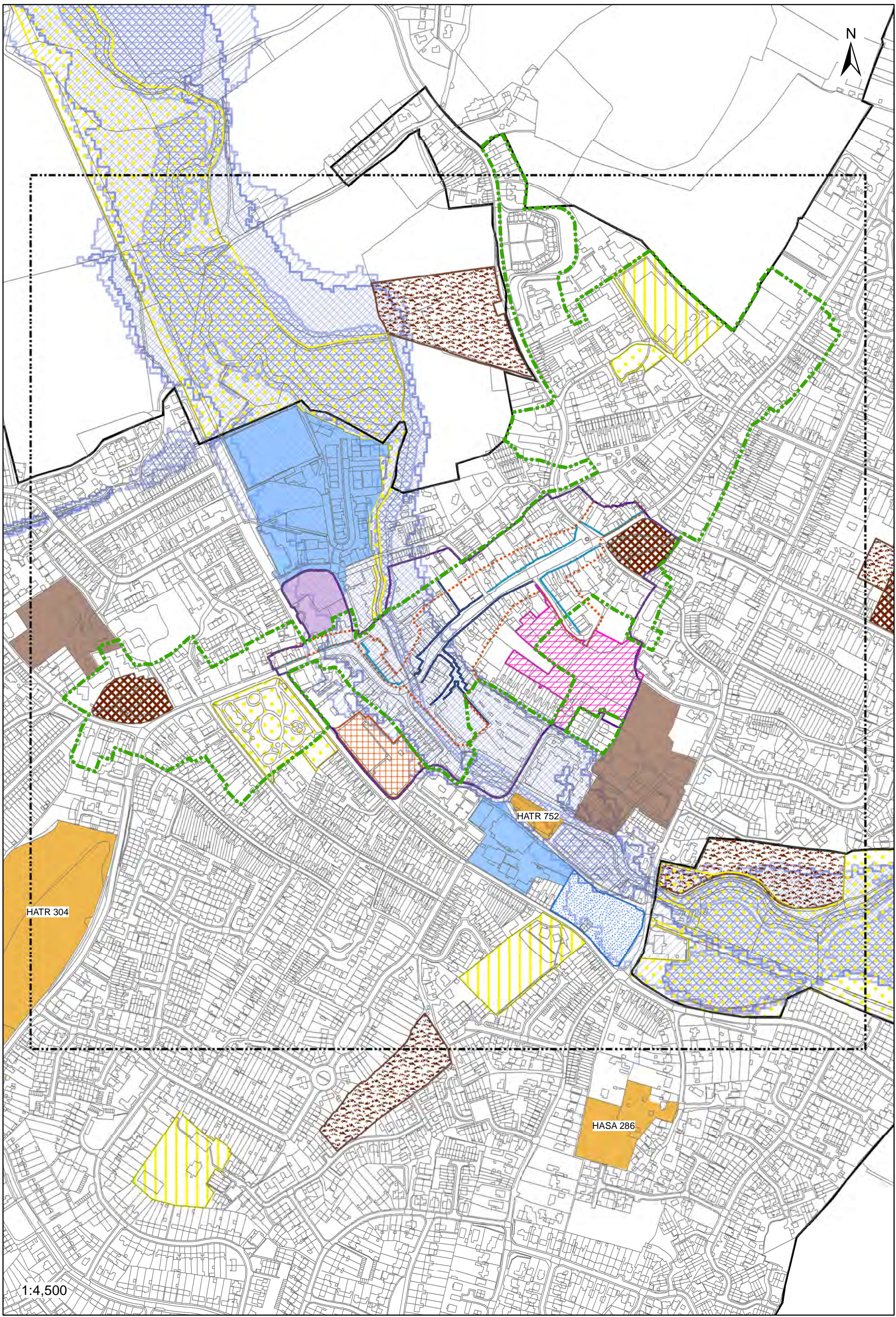
1:4,500

Reproduced from the Ordnance Survey mapping with the permission of the Controller of Her Majesty's Stationery Office © Crown Copyright. Unauthorised reproduction infringes Crown Copyright and may lead to prosecutions or civil proceedings. Braintree District Council OS Licence No. LA 100018490. 2021



1:11,500

Reproduced from the Ordnance Survey mapping with the permission of the Controller of Her Majesty's Stationery Office © Crown Copyright. Unauthorised reproduction infringes Crown Copyright and may lead to prosecutions or civil proceedings. Braintree District Council OS Licence No. LA 100018490. 2017



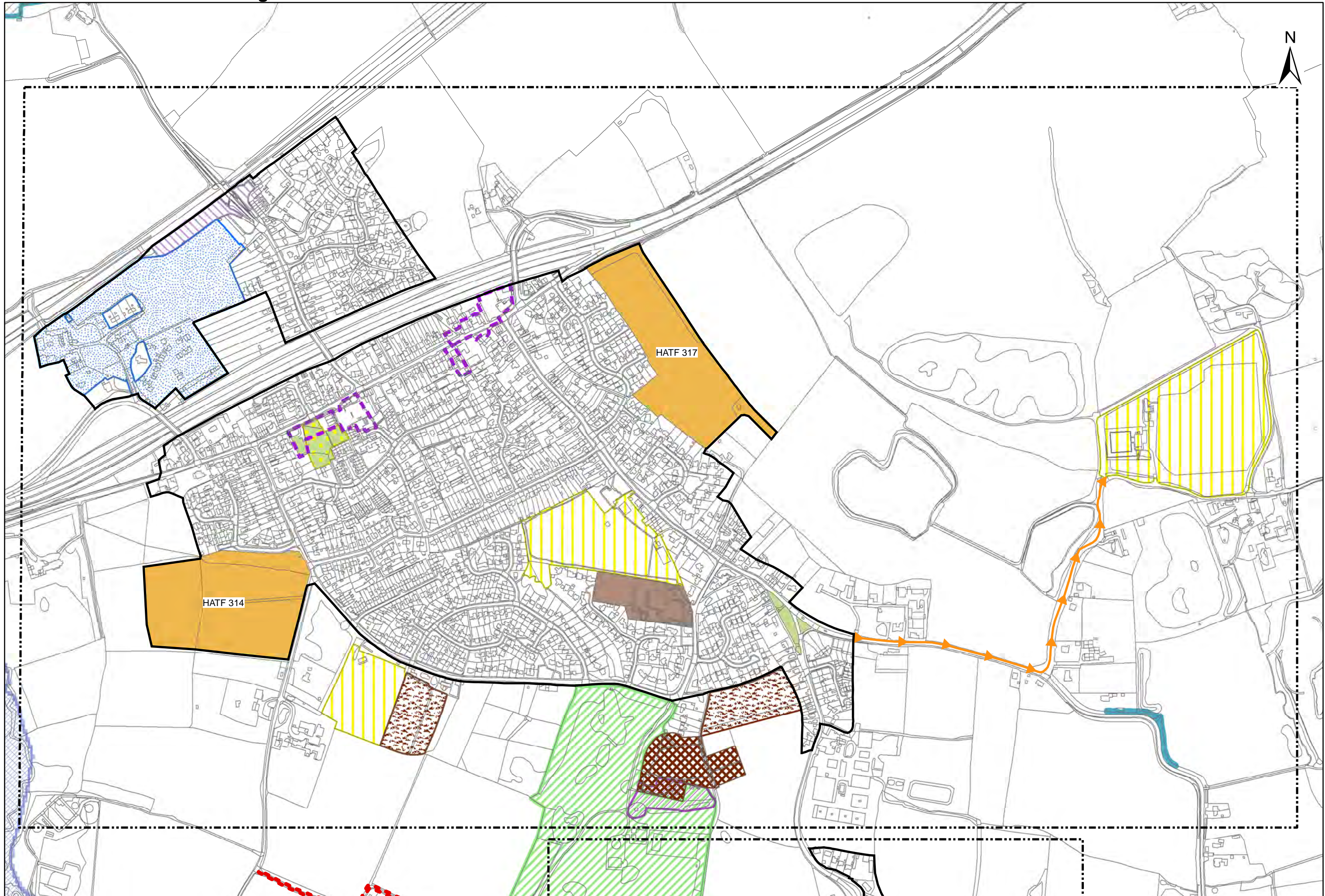
HATR 304

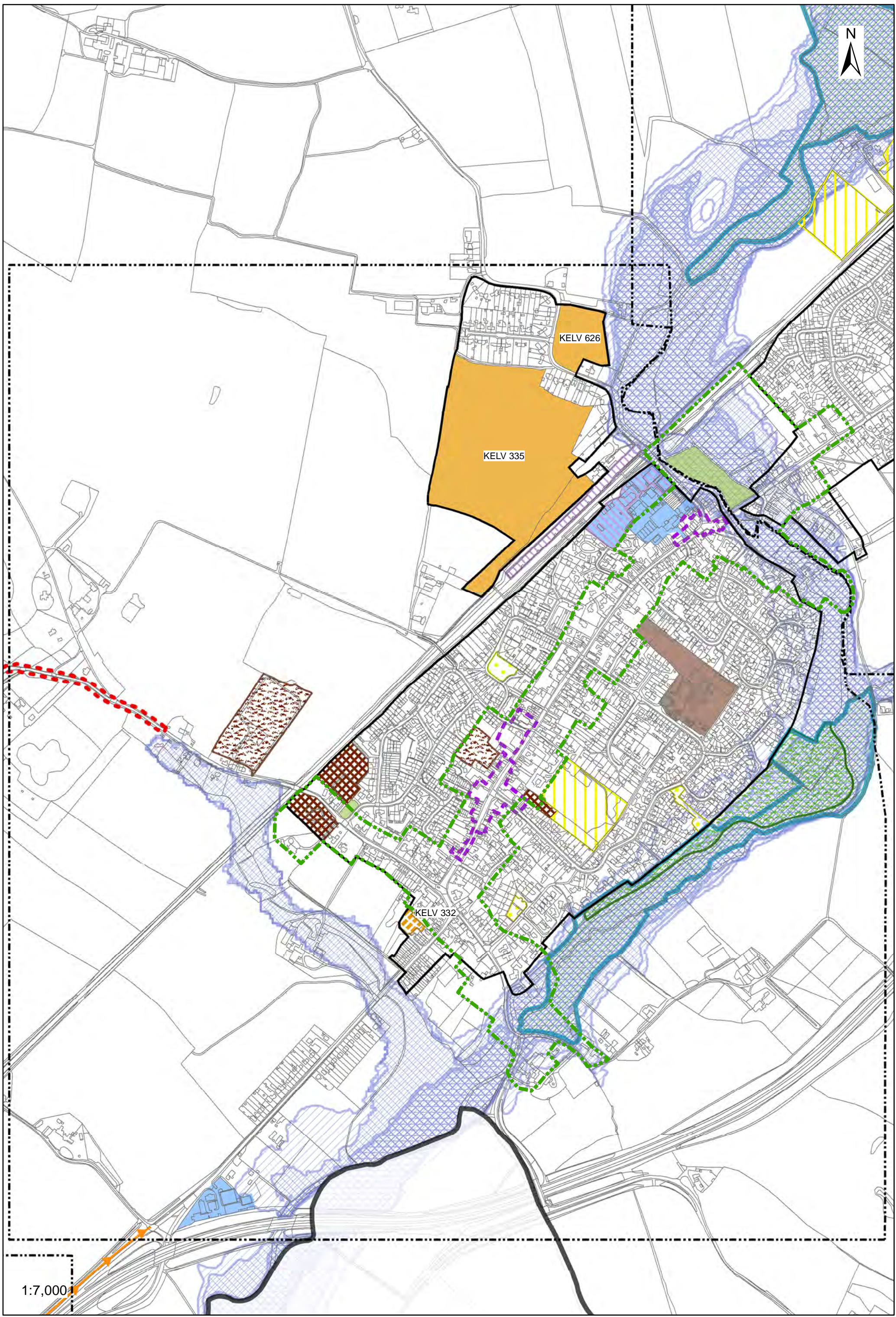
HATR 752

HASA 286

1:4,500

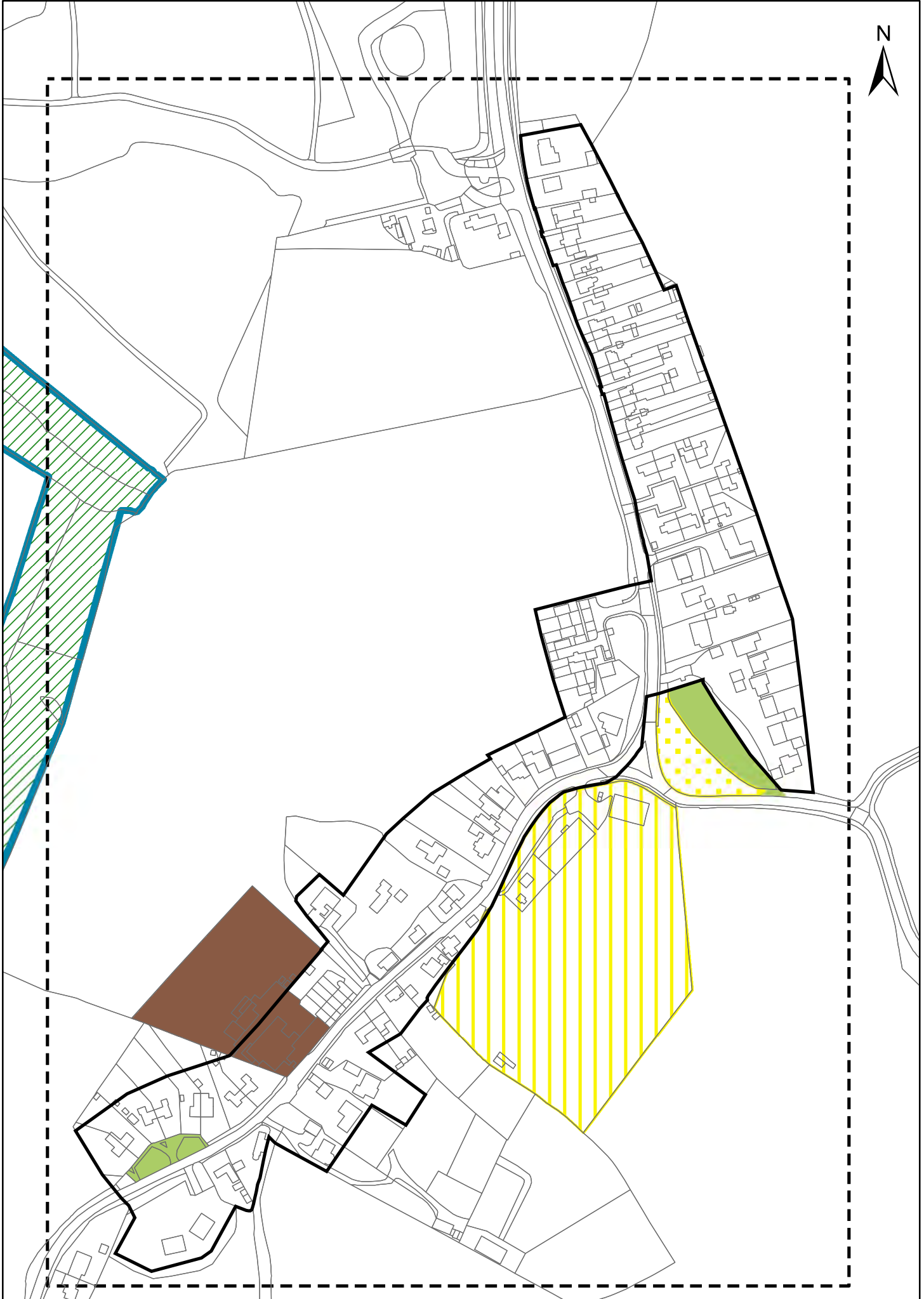
Reproduced from the Ordnance Survey mapping with the permission of the Controller of Her Majesty's Stationery Office © Crown Copyright. Unauthorised reproduction infringes Crown Copyright and may lead to prosecutions or civil proceedings. Braintree District Council O/S Licence No. LA 100018490. 2021

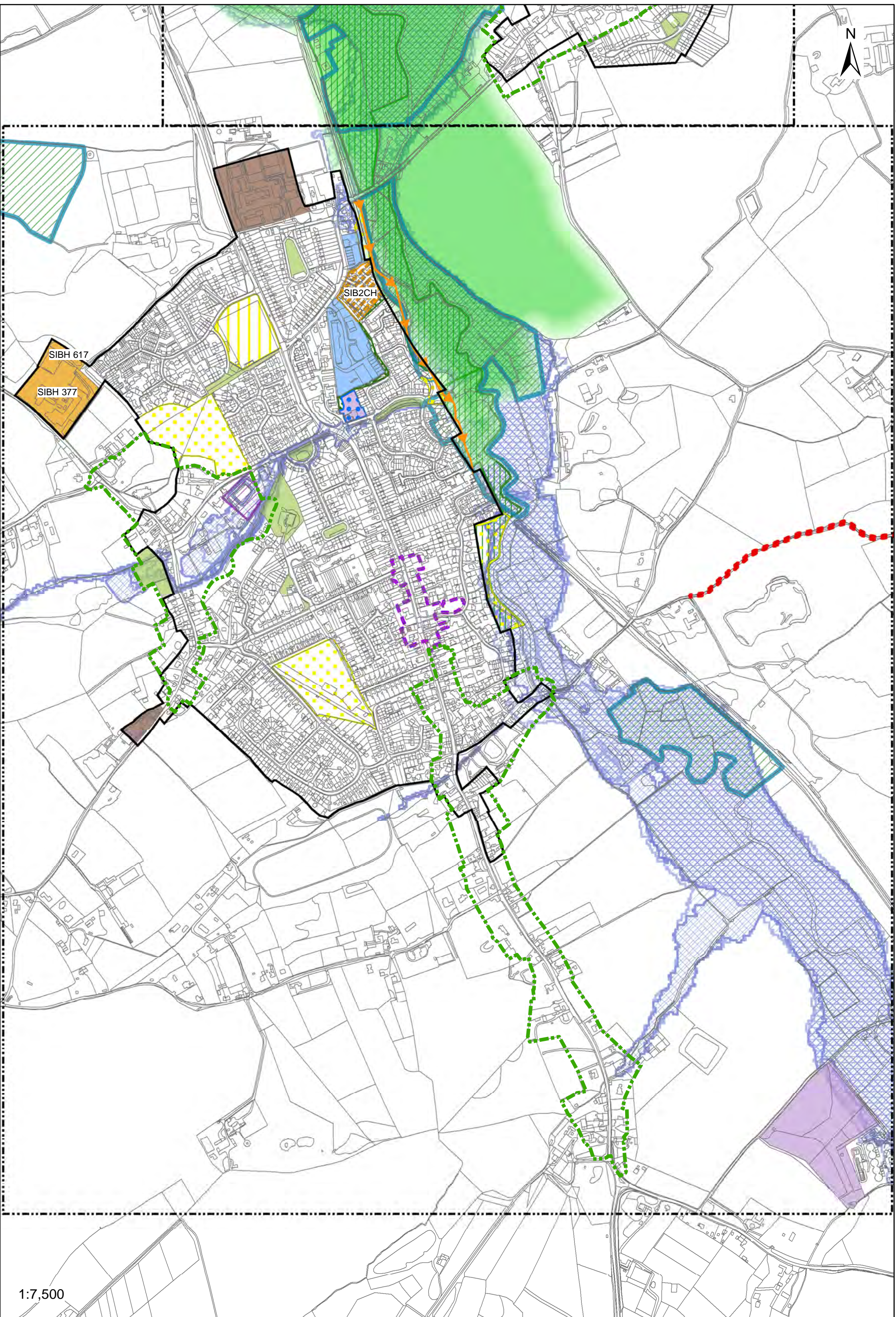




1:7,000

Reproduced from the Ordnance Survey mapping with the permission of the Controller of Her Majesty's Stationery Office © Crown Copyright. Unauthorised reproduction infringes Crown Copyright and may lead to prosecutions or civil proceedings. Braintree District Council OS Licence No. LA 100018490. 2021





1:7,500

Reproduced from the Ordnance Survey mapping with the permission of the Controller of her Majesty's Stationery Office © Crown Copyright. Unauthorised reproduction infringes Crown Copyright and may lead to prosecutions or civil proceedings. Braintree District Council OS Licence No. LA 100018490. 2021

