

**Tendring**  
District Council



**Strategic Housing Land Availability Assessment (SHLAA)**



# BRIGHTLINGSEA



Mud

ALT41

ALT40

ALT38

ALT42




ALT39

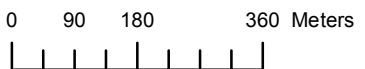
13/01470/FUL

SAH3

15/01328/FUL

## KEY

-  Local Plan Allocations
-  Sites With Planning Permission
-  Alternative Sites



# RURAL AREAS - PART

15/00241/FUL

15/00932/OUT

15/00136/DETAIL

14/00807/DETAIL



SP7

16/00782/OUT

ALT47

14/01292/OUT

14/01292/OUT

ALT46

16/00219/OUT

ALT48

16/01994/DETAIL

14/01728/OUT

ALT45

14/01371/OUT

15/00120/OUT

ALT43

17/00565/DETAIL




ALT44

17/00090/FUL

15/01277/OUT

16/01137/FUL

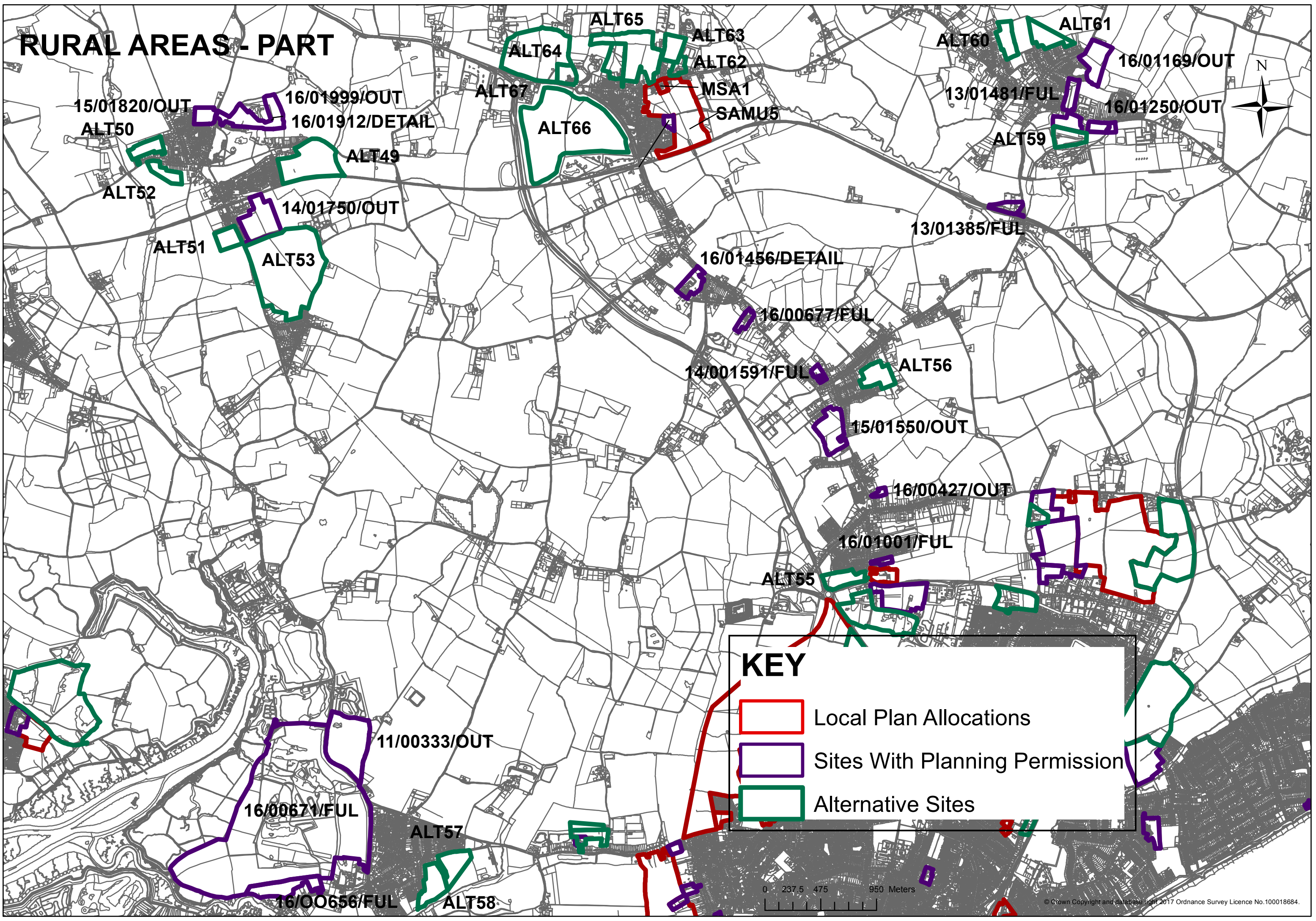
## KEY

-  Local Plan Allocations
-  Sites With Planning Permission
-  Alternative Sites




0 275 550 1,100 Meters

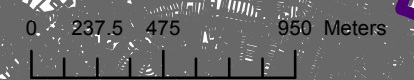


# RURAL AREAS - PART

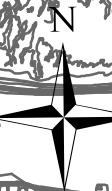


**KEY**

-  Local Plan Allocations
-  Sites With Planning Permission
-  Alternative Sites



# RURAL AREAS - PART



15/01737/OUT




12/01023/FUL

16/00871/DETAIL

15/04080/OUT

15/00987/OUT

**KEY**

-  Local Plan Allocations
-  Sites With Planning Permission
-  Alternative Sites

