

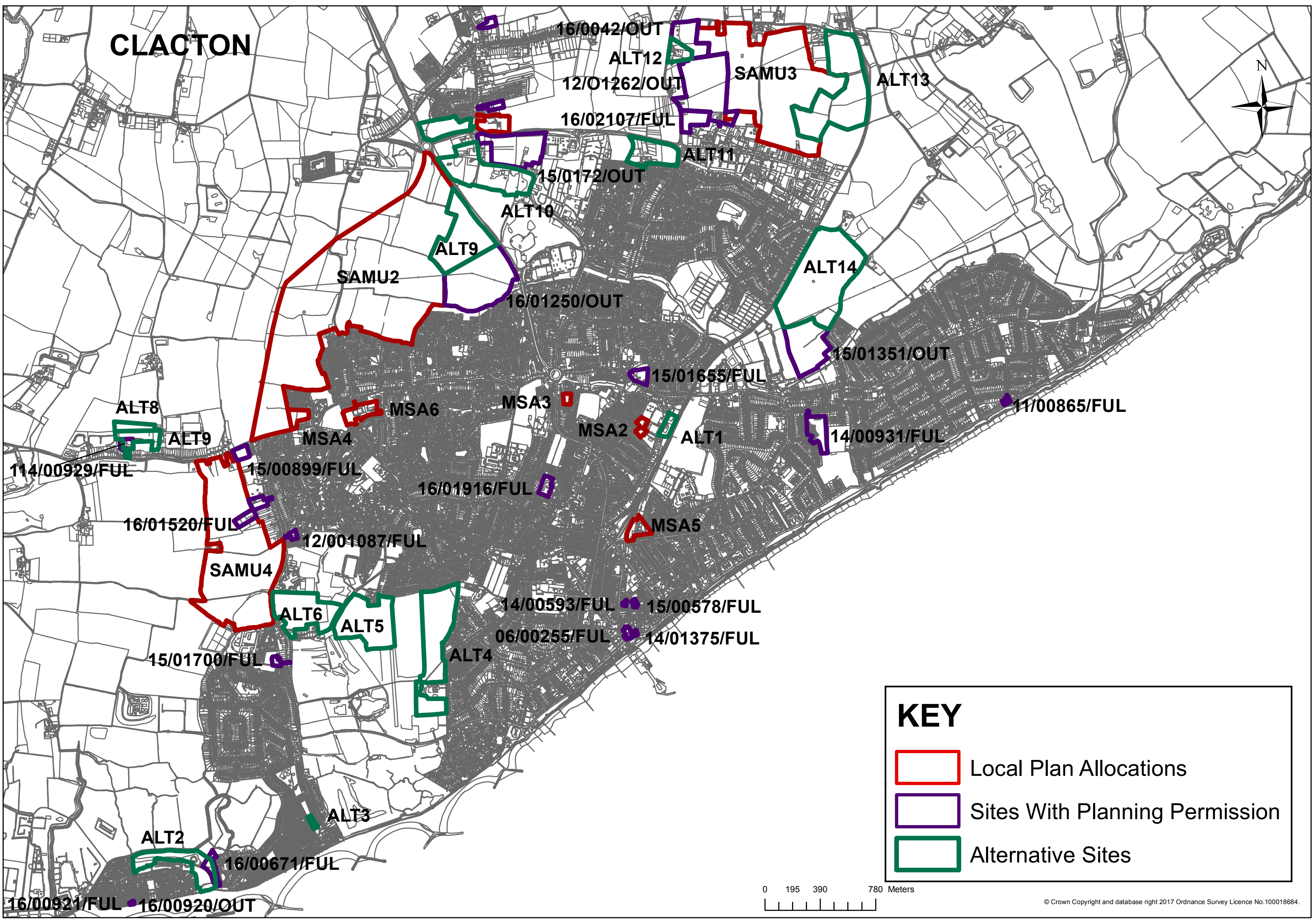
Tendring
District Council






Strategic Housing Land Availability Assessment (SHLAA)

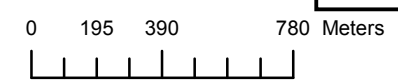


CLACTON

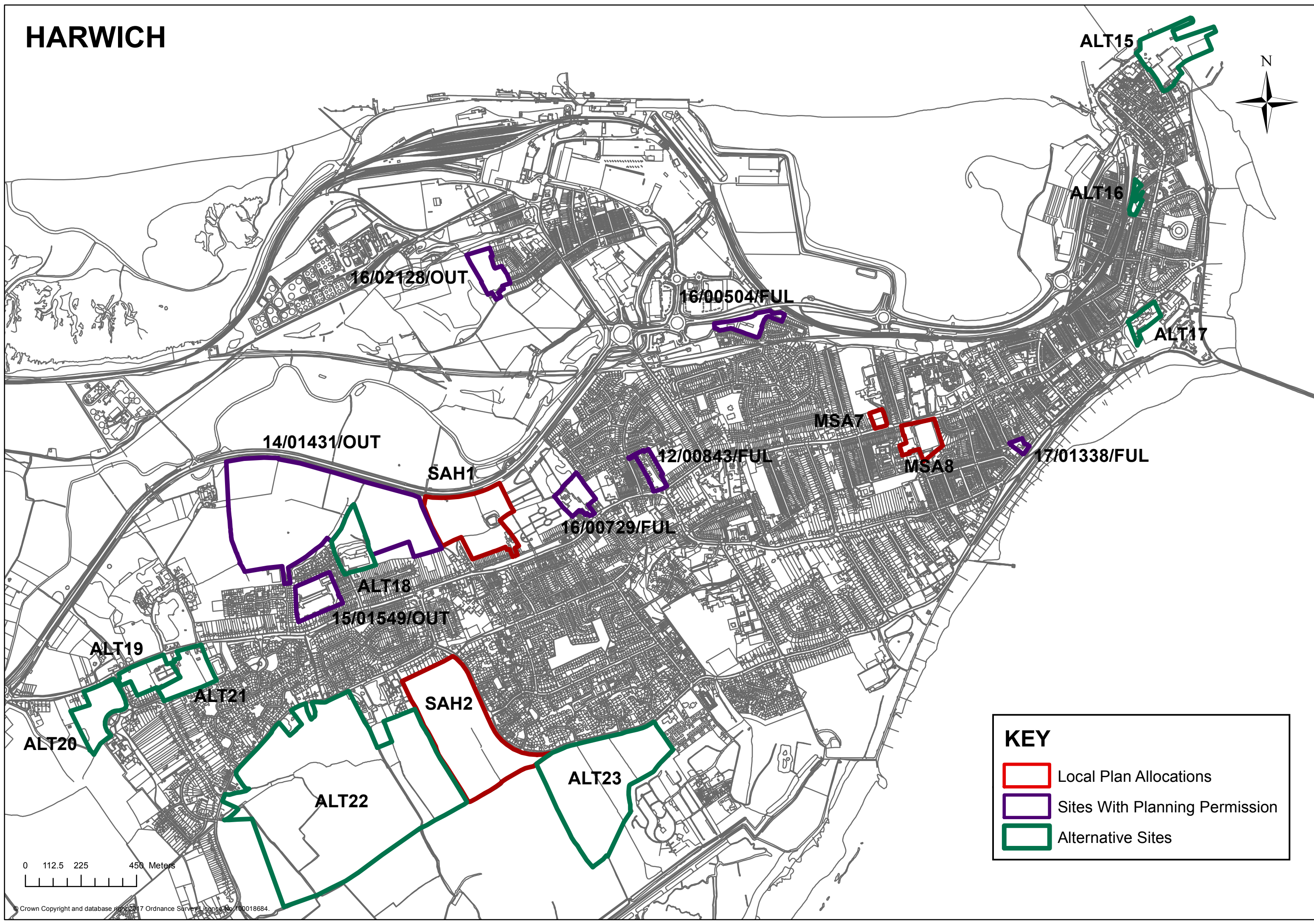
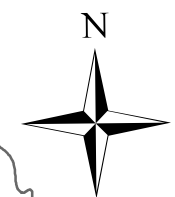


KEY

-  Local Plan Allocations
-  Sites With Planning Permission
-  Alternative Sites



HARWICH



16/02128/OUT

16/00504/FUL

ALT15

ALT16

ALT17

14/01431/OUT

SAH1

12/00843/FUL

MSA7

MSA8

17/01338/FUL

16/00729/FUL

ALT18

15/01549/OUT

ALT19

ALT21




SAH2

ALT23

ALT20

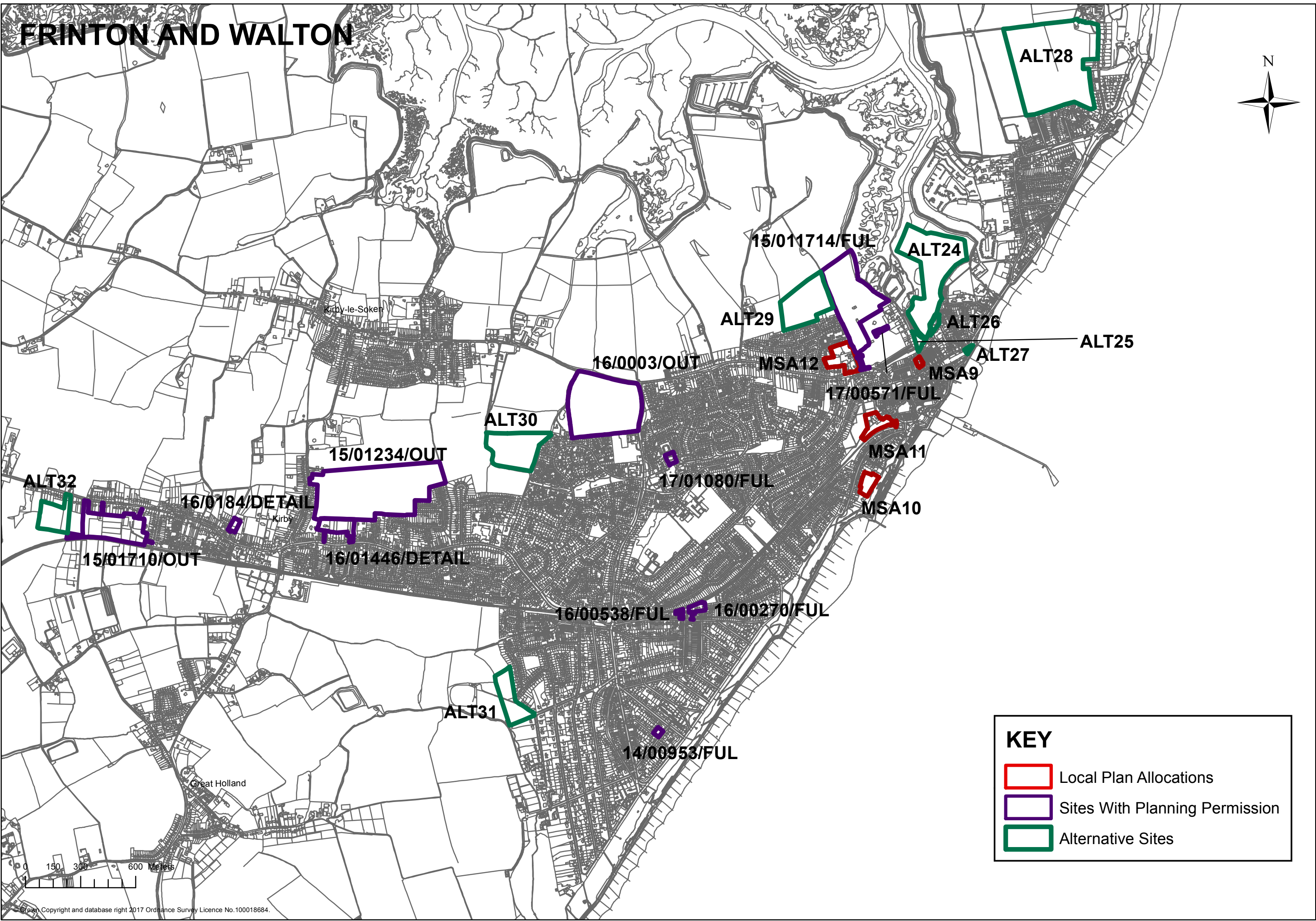
ALT22

KEY




-  Local Plan Allocations
-  Sites With Planning Permission
-  Alternative Sites

0 112.5 225 450 Meters

FRINTON AND WALTON

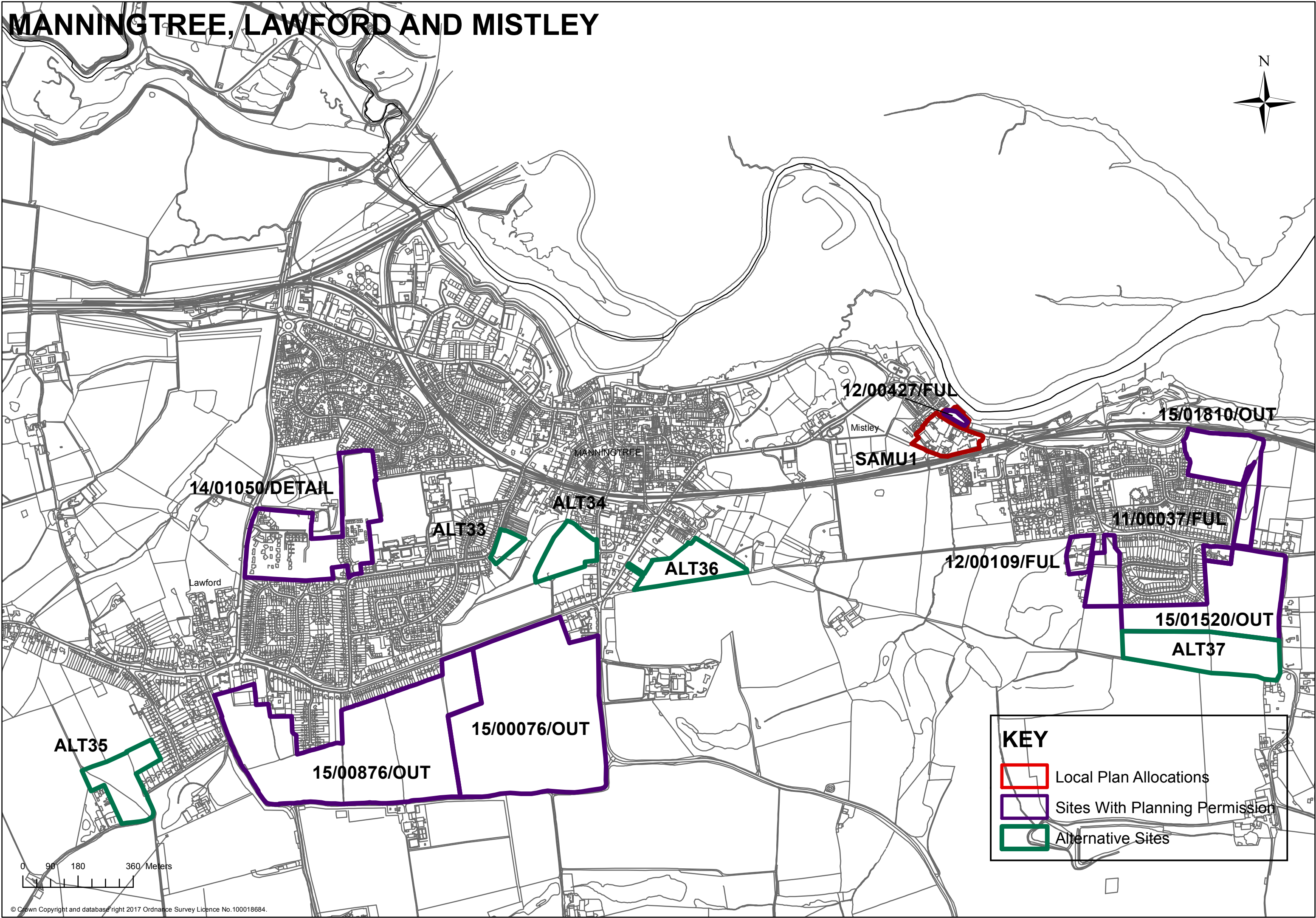


KEY

-  Local Plan Allocations
-  Sites With Planning Permission
-  Alternative Sites



MANNINGTREE, LAWFORD AND MISTLEY



KEY

-  Local Plan Allocations
-  Sites With Planning Permission
-  Alternative Sites

