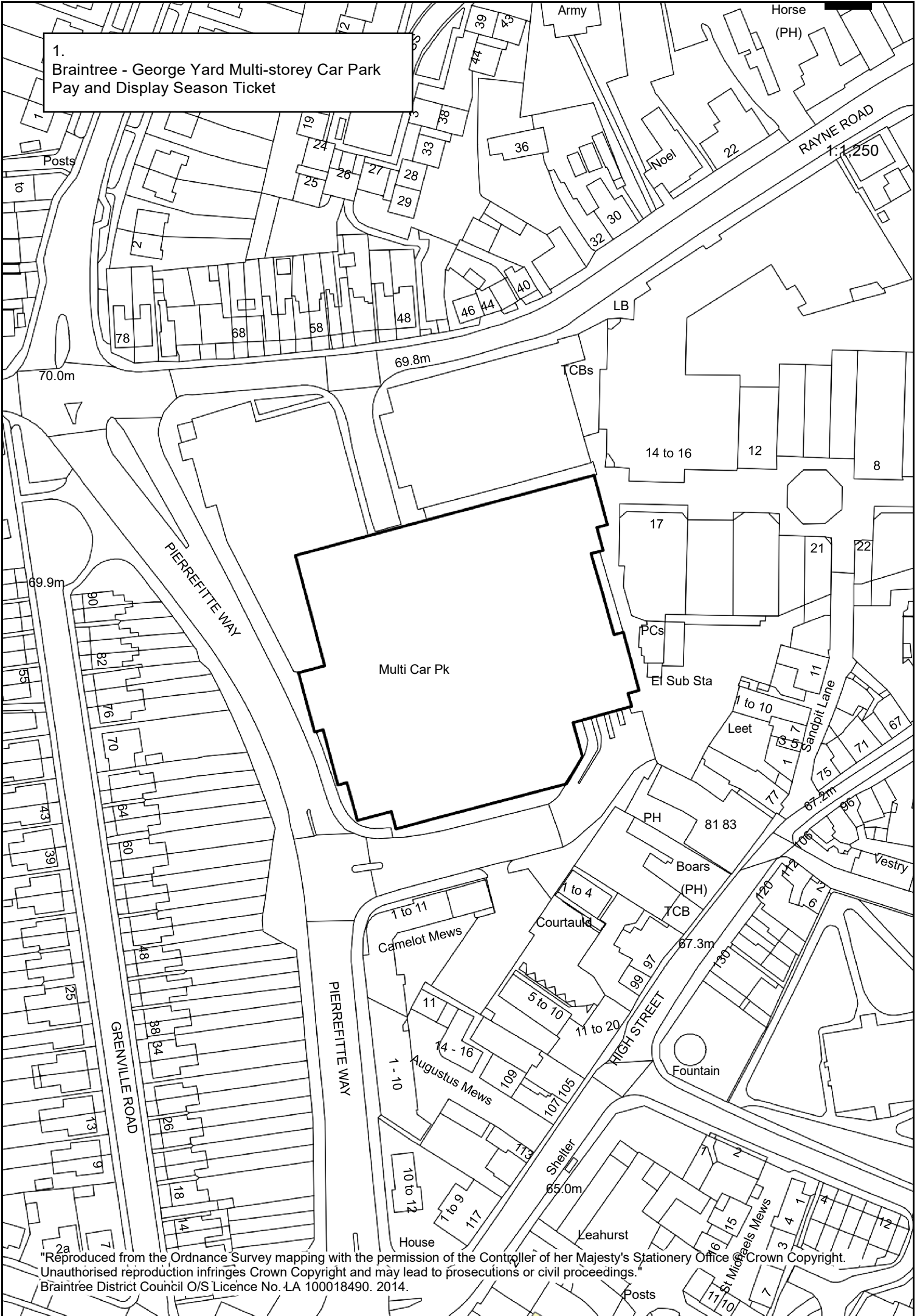


1.  
Braintree - George Yard Multi-storey Car Park  
Pay and Display Season Ticket

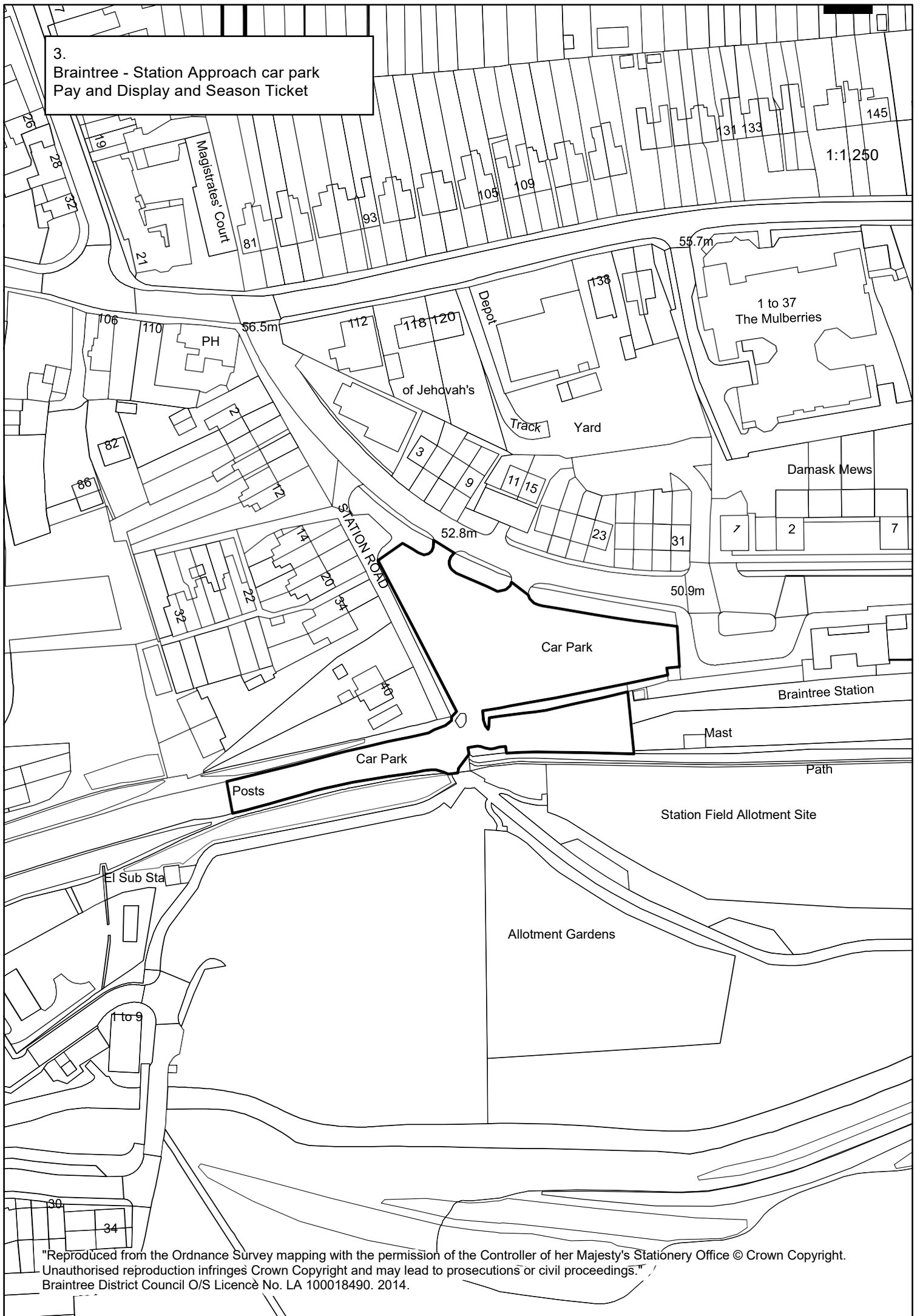


2.  
Braintree - George Yard Surface car park  
Season Ticket



"Reproduced from the Ordnance Survey mapping with the permission of the Controller of Her Majesty's Stationery Office © Crown Copyright.  
Unauthorised reproduction infringes Crown Copyright and may lead to prosecution or civil proceedings."  
Braintree District Council O/S Licence No. LA 100018490. 2014.

3.  
Braintree - Station Approach car park  
Pay and Display and Season Ticket



1:1,250

1 to 37  
The Mulberries

of Jehovah's

Depot

Track Yard

Damask Mews

STATION ROAD

Car Park

Braintree Station

Mast

Path

Station Field Allotment Site

Allotment Gardens

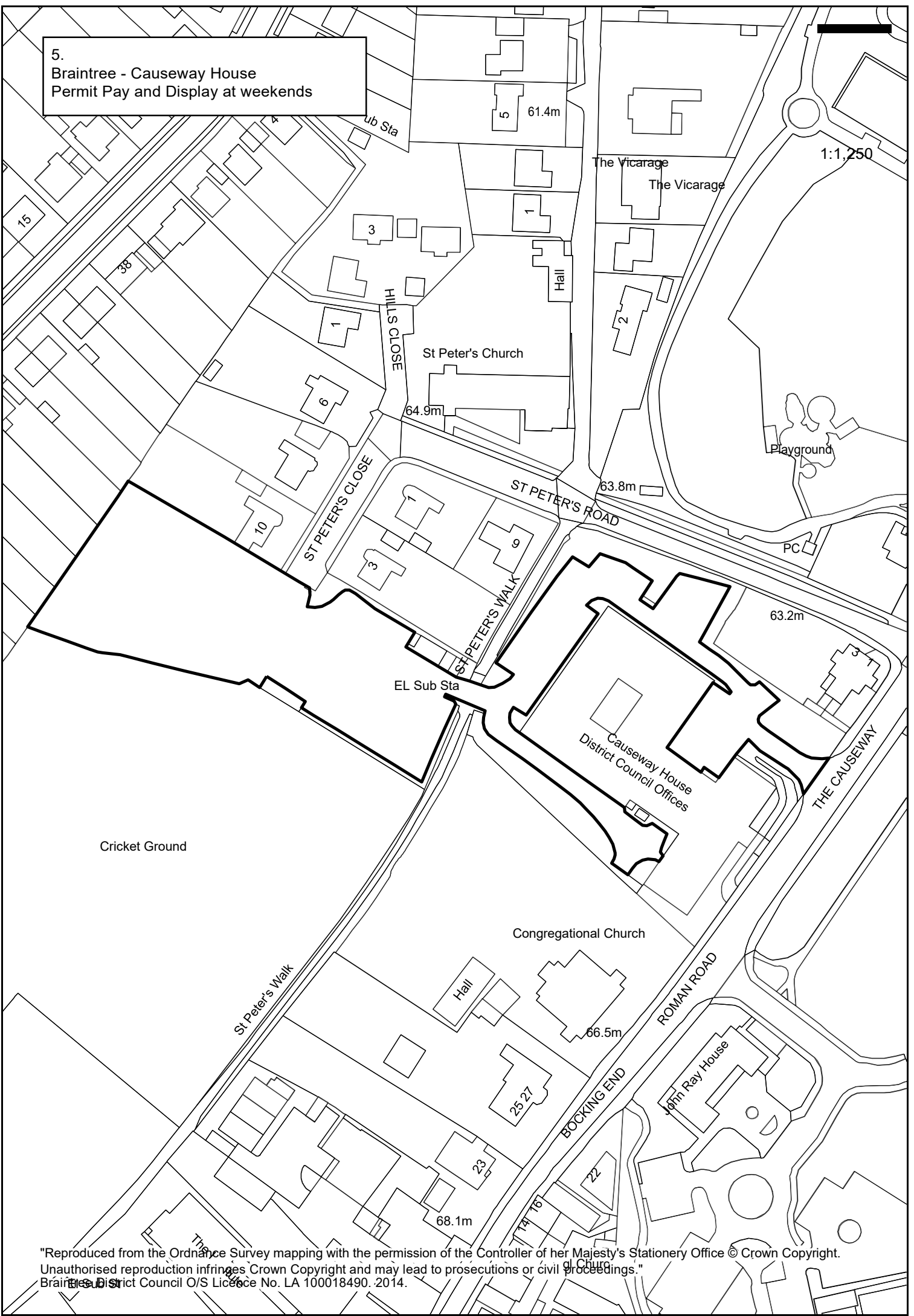
El Sub Sta

1 to 9



5.  
Braintree - Causeway House  
Permit Pay and Display at weekends

1:1,250



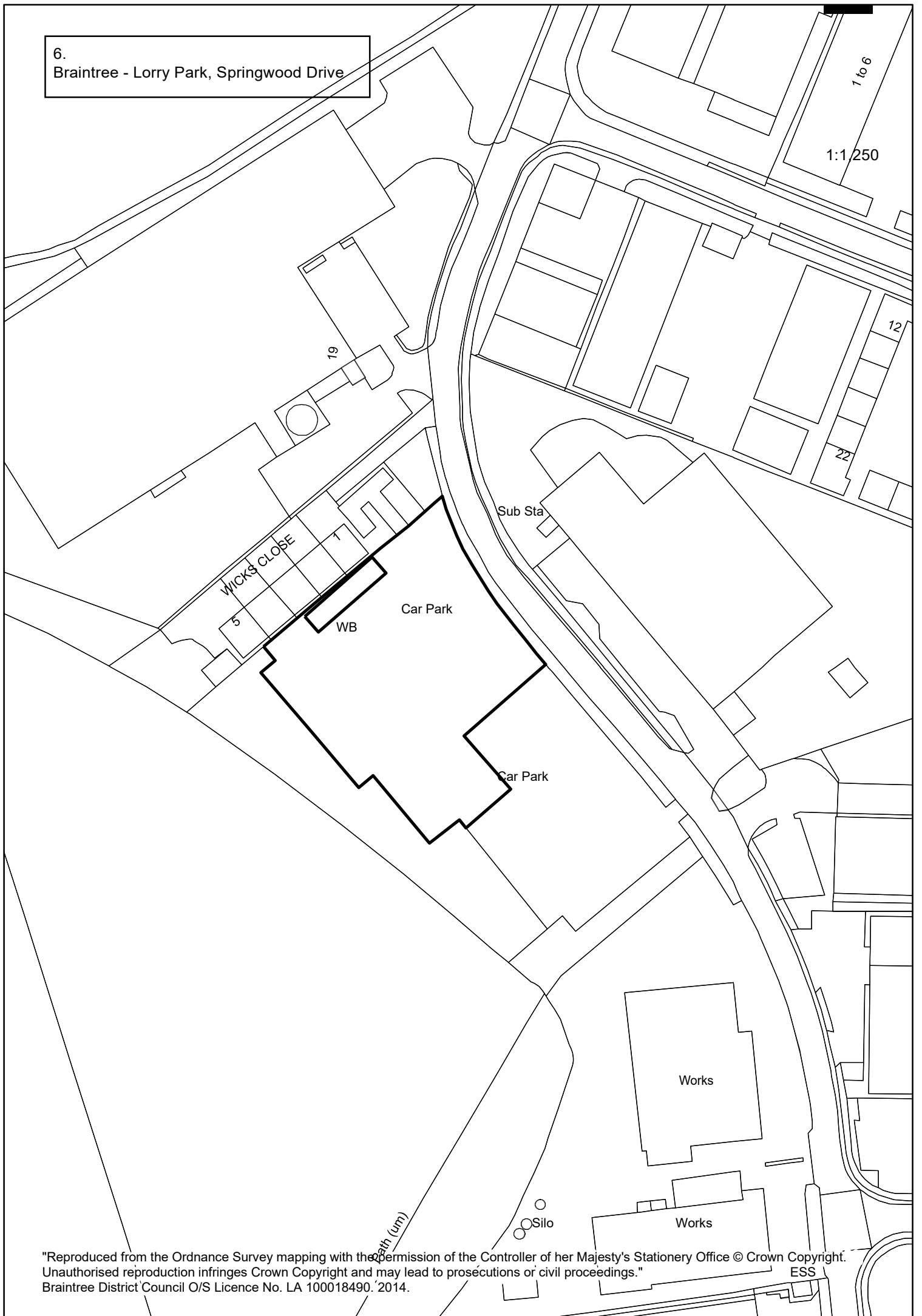
Cricket Ground

EL Sub Sta

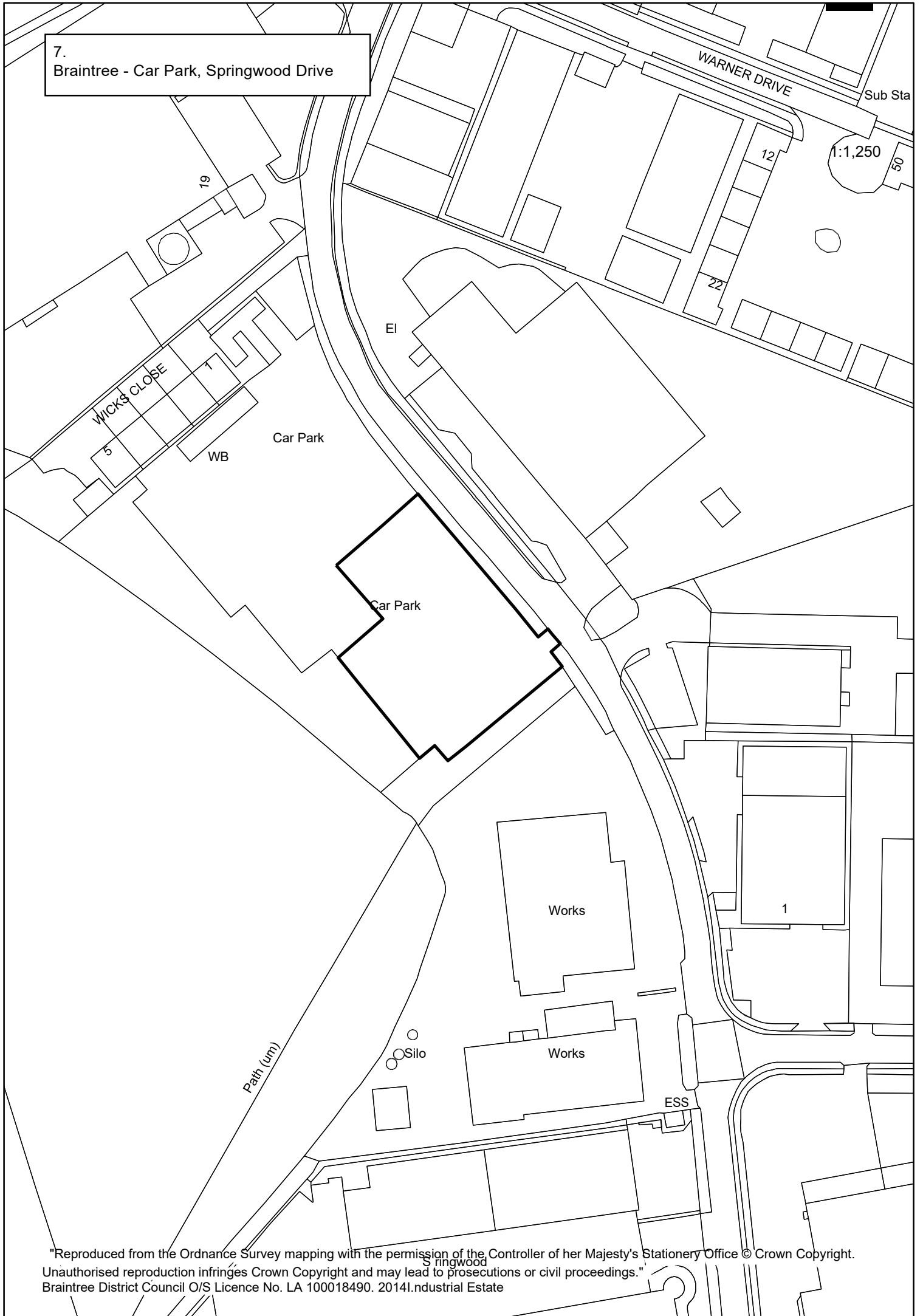
Causeway House  
District Council Offices

Congregational Church

6.  
Braintree - Lorry Park, Springwood Drive

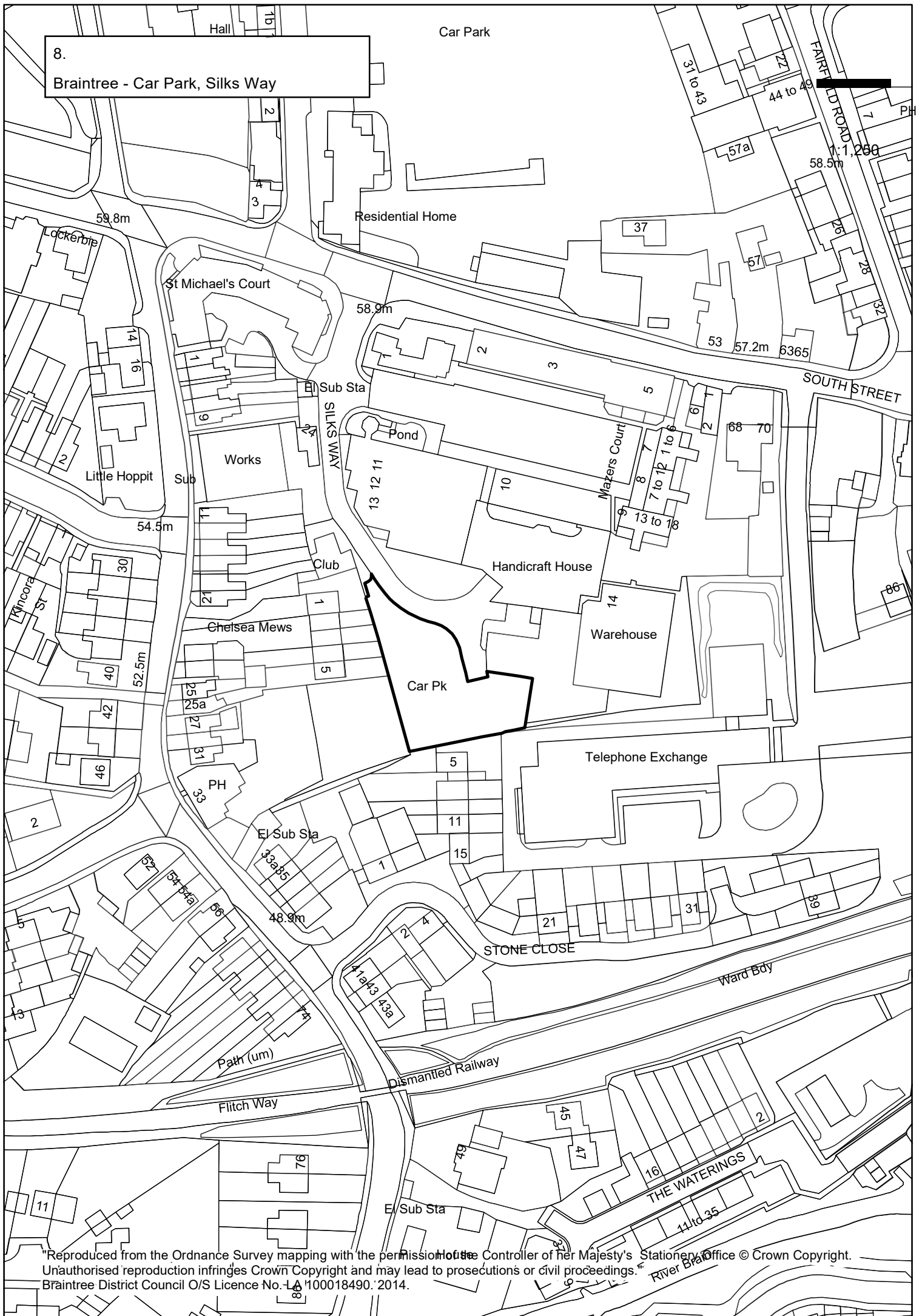


7.  
Braintree - Car Park, Springwood Drive



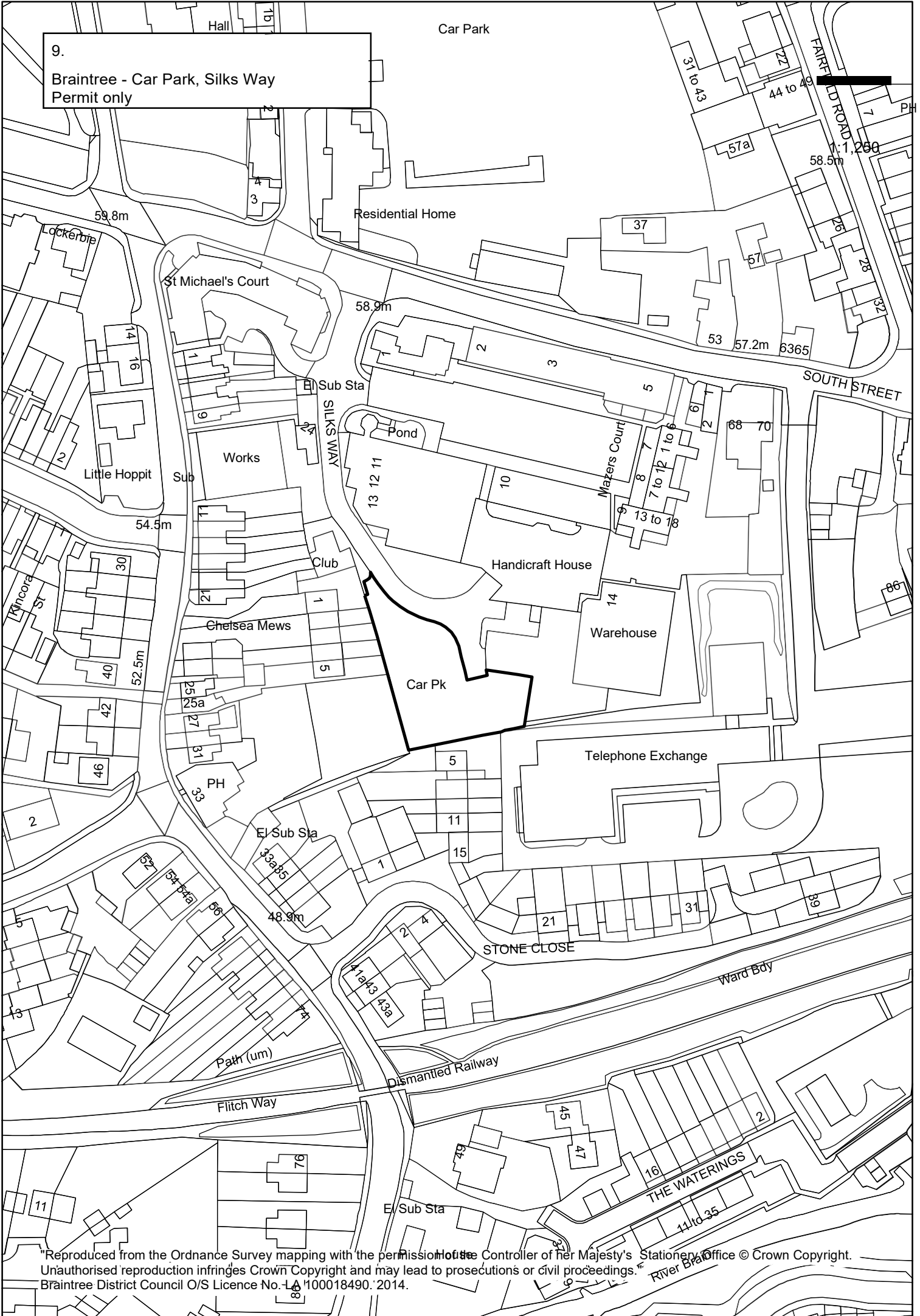
8.

Braintree - Car Park, Silks Way



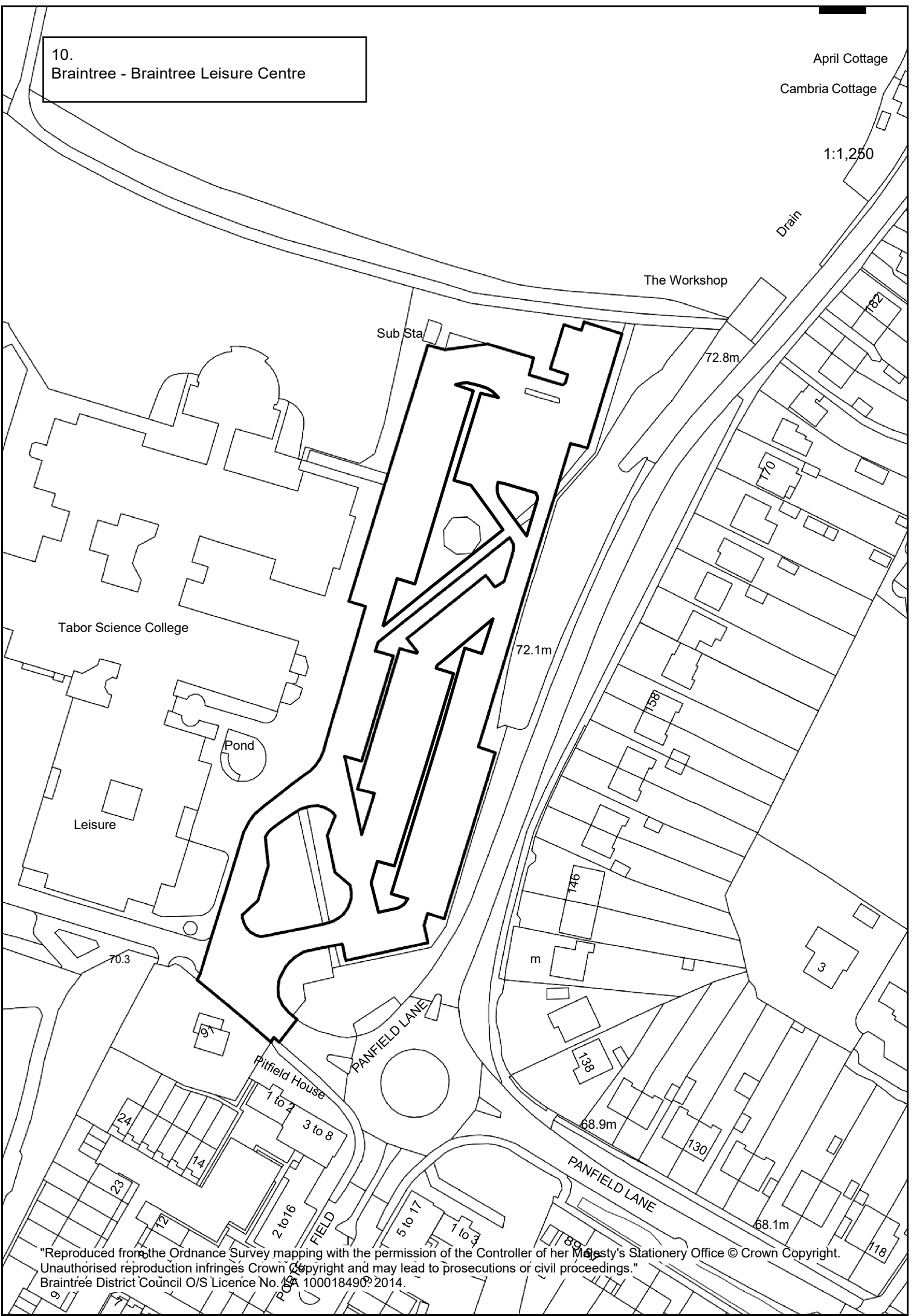


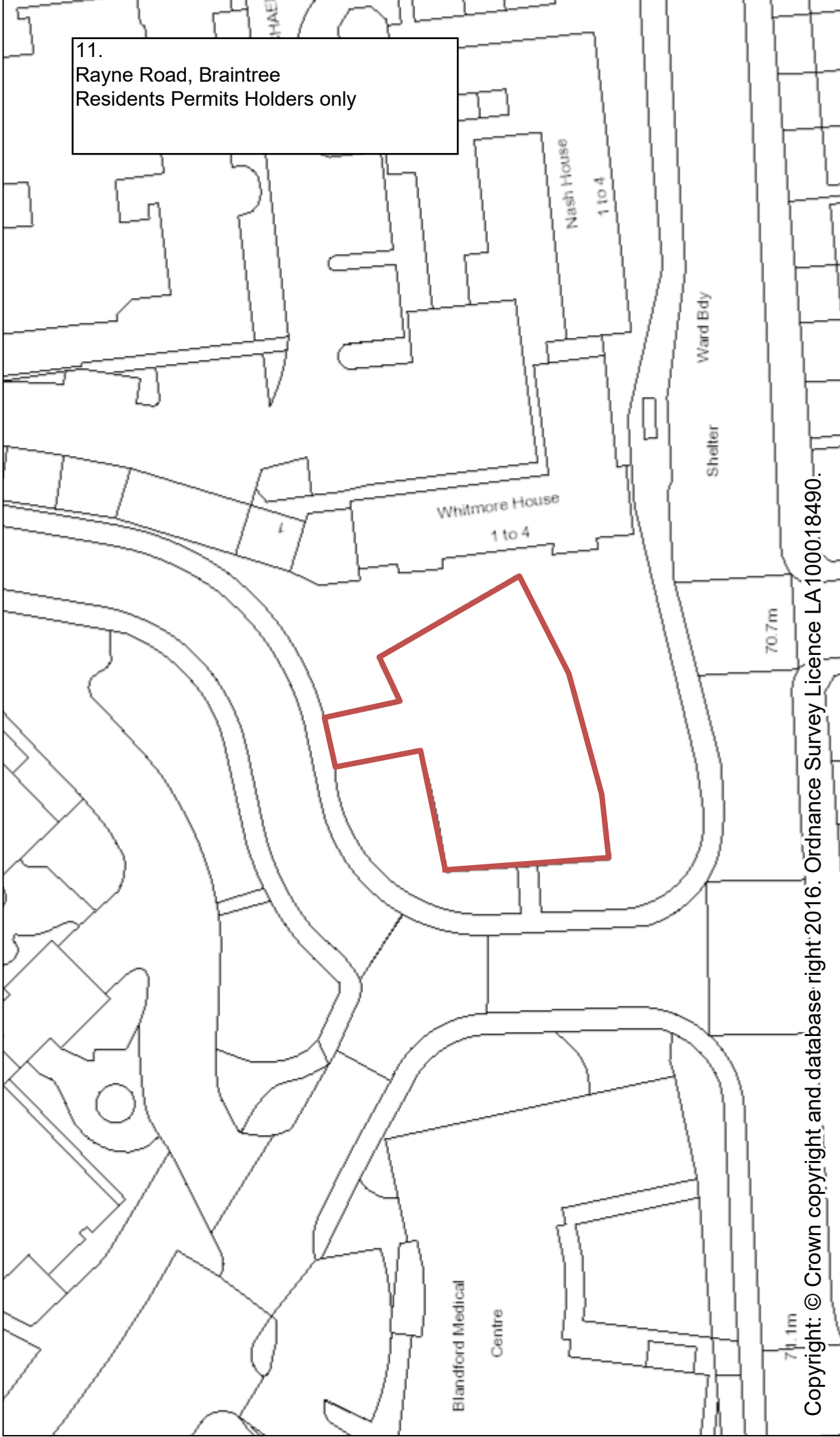
9.  
Braintree - Car Park, Silks Way  
Permit only



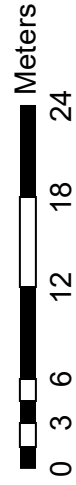
10.  
Braintree - Braintree Leisure Centre

April Cottage  
Cambria Cottage  
1:1,250





11.  
Rayne Road, Braintree  
Residents Permits Holders only



Scale: 1:500

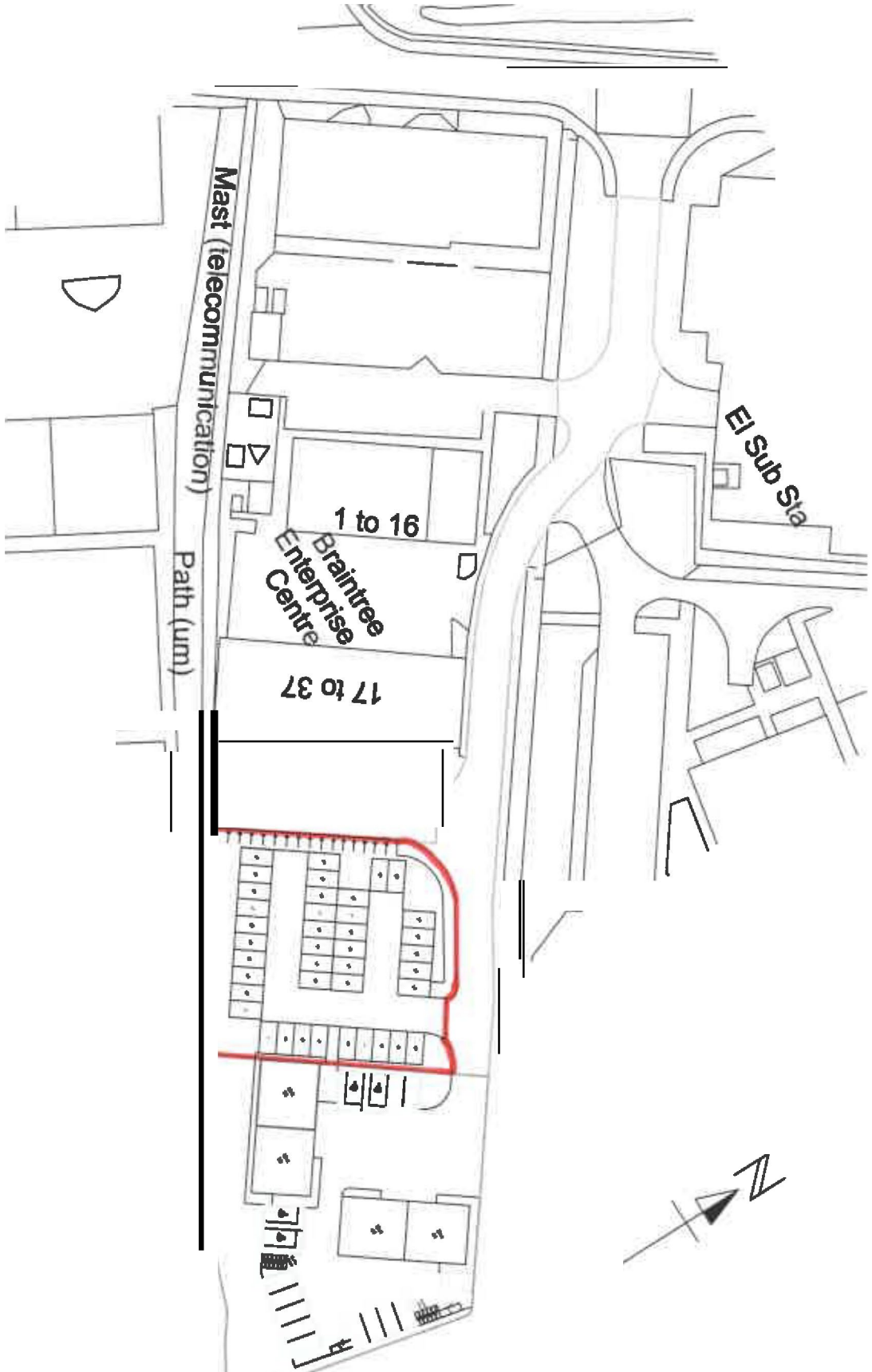
Date: 19 Oct 2020

Author: Web AppBuilder for ArcGIS



12.  
Enterprise Drive, Braintree  
Permits Holders Only

[ ] □ CJ [ ]  
i j I i

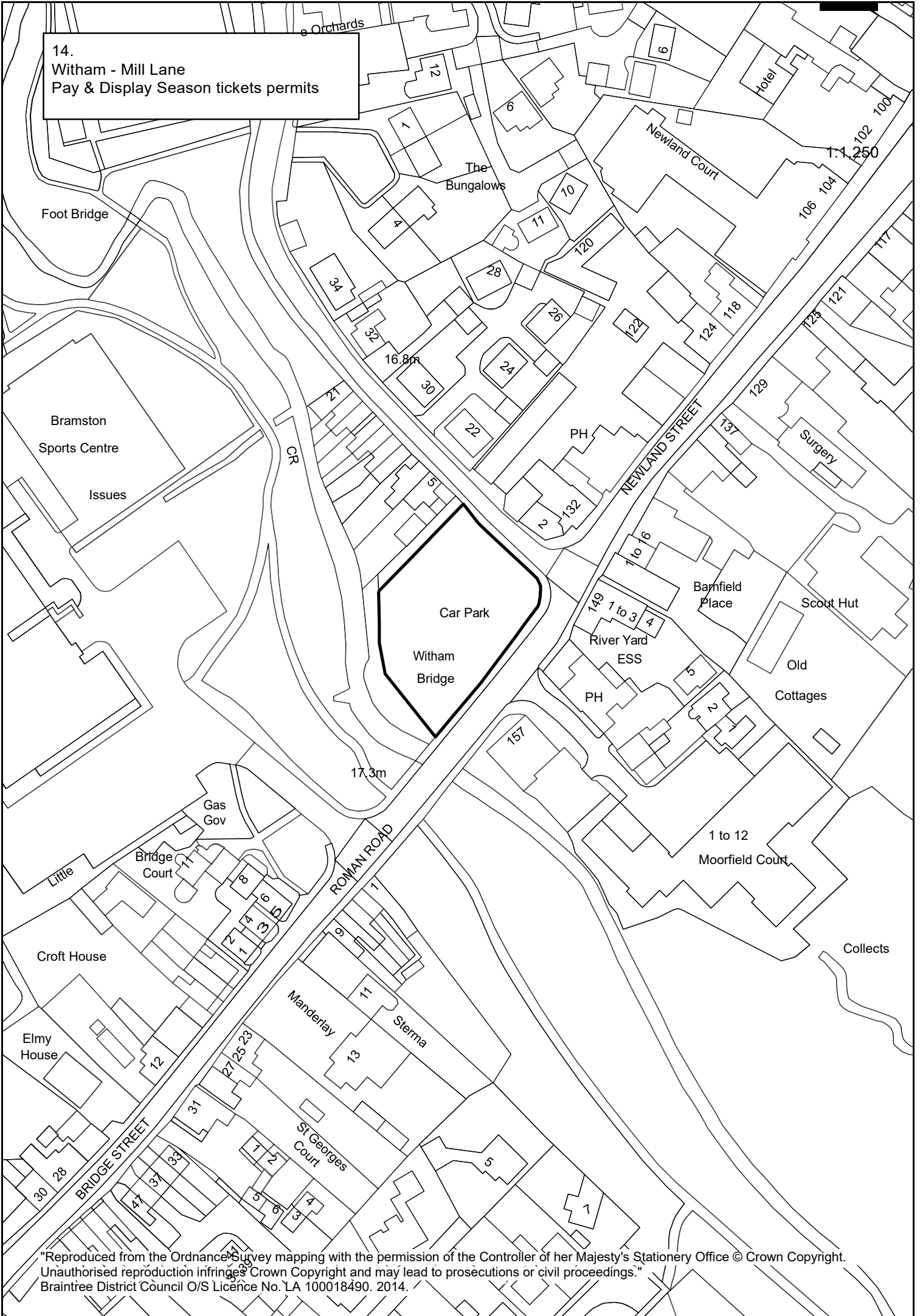


13. Braintree – The Plaza Horizon 120,  
Great Notley  
Pay and Display and permits and Surface  
Car Park including overflow car park  
shown on inset plan.



1

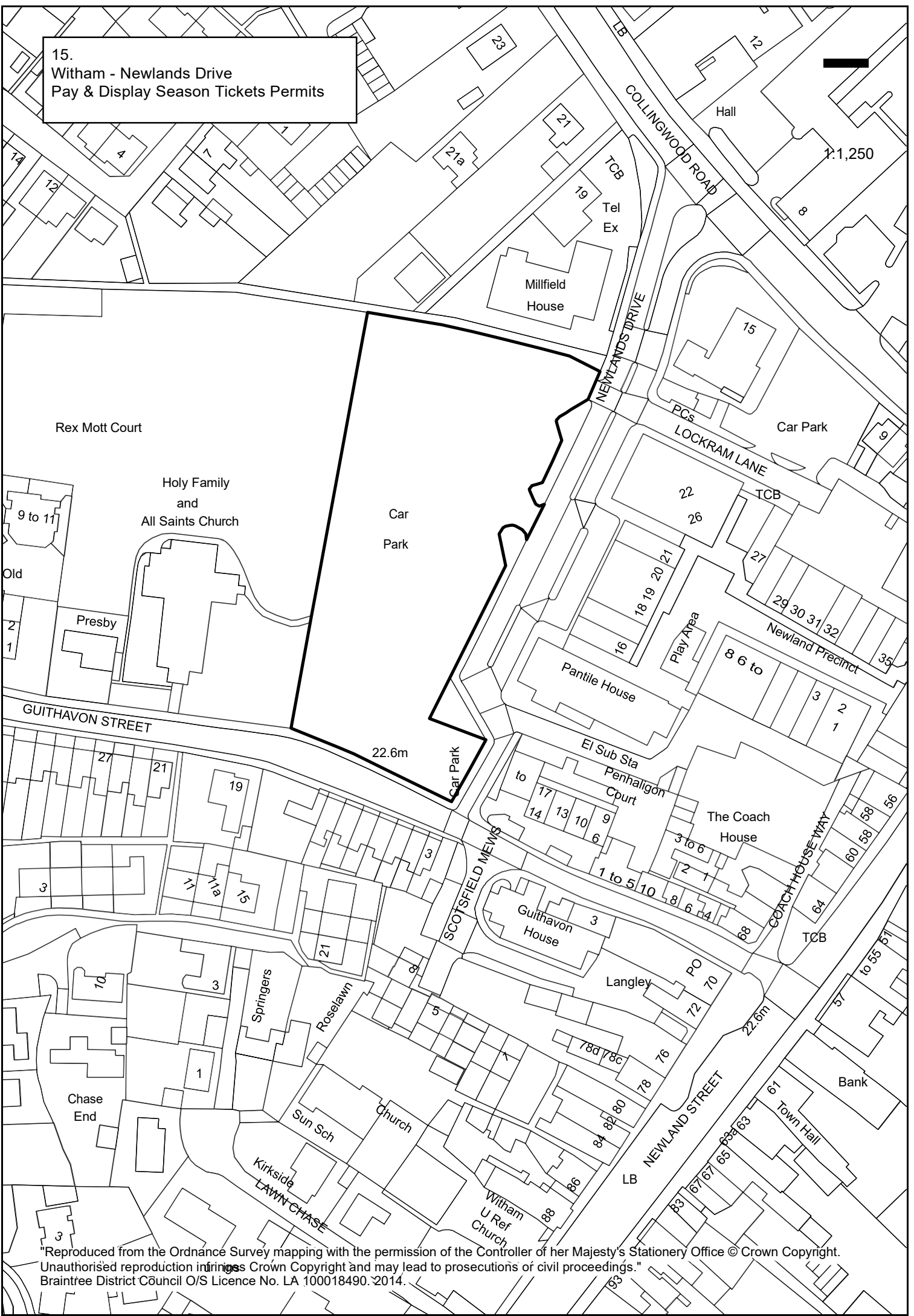
14.  
Witham - Mill Lane  
Pay & Display Season tickets permits



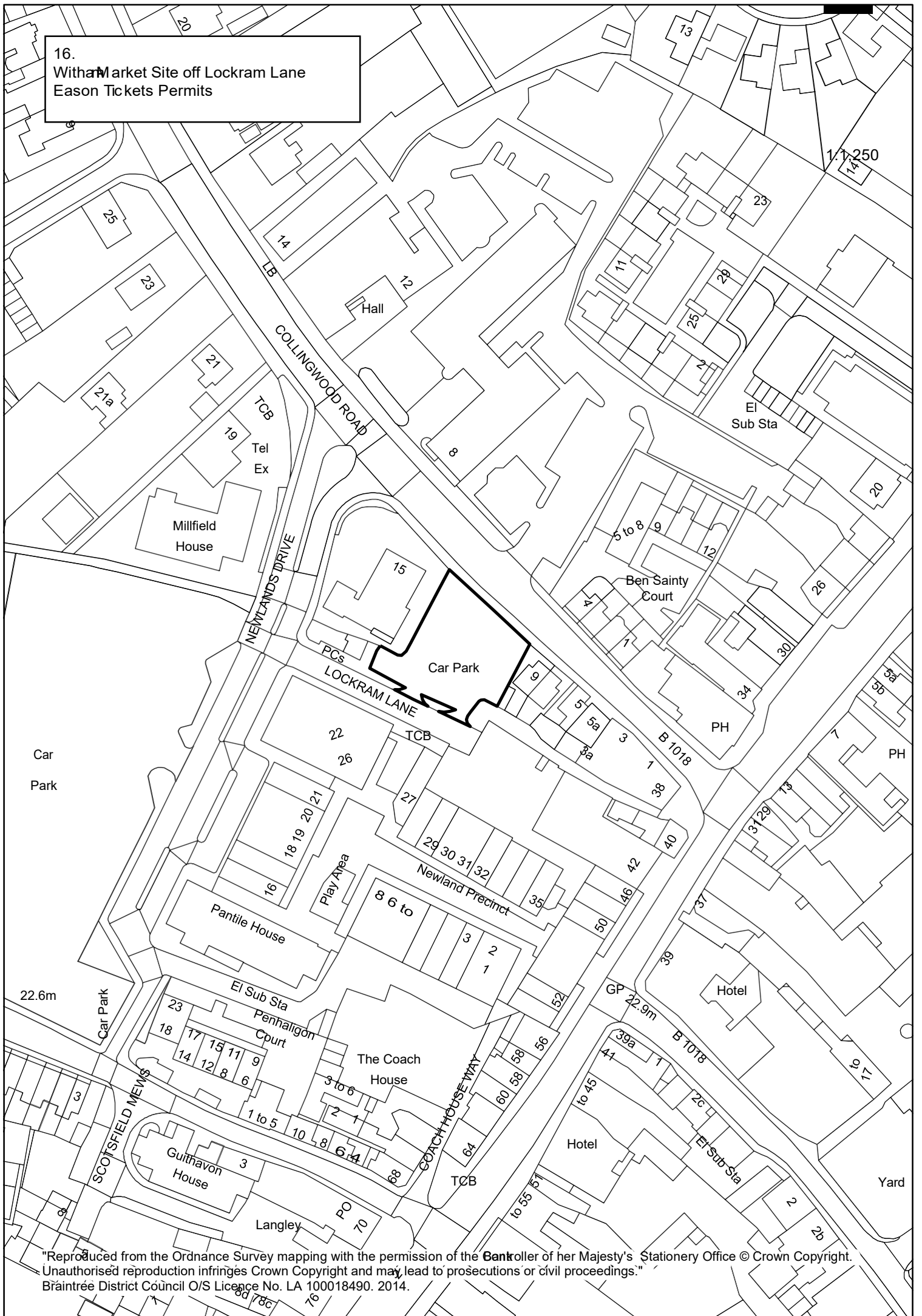
15.  
Witham - Newlands Drive  
Pay & Display Season Tickets Permits



1:1,250



16.  
With Market Site off Lockram Lane  
Eason Tickets Permits





17.  
Witham - WhiteHorse Lane  
Pay & Display Pe rmit

30.2m

Superstore

1:1,250

CHALKS ROAD

El Sub  
Sta

LB

Chipping Hill  
School  
(Primary)

BRAINTREE ROAD

Car Park

WHITE HORSE LANE

Cullen Mill

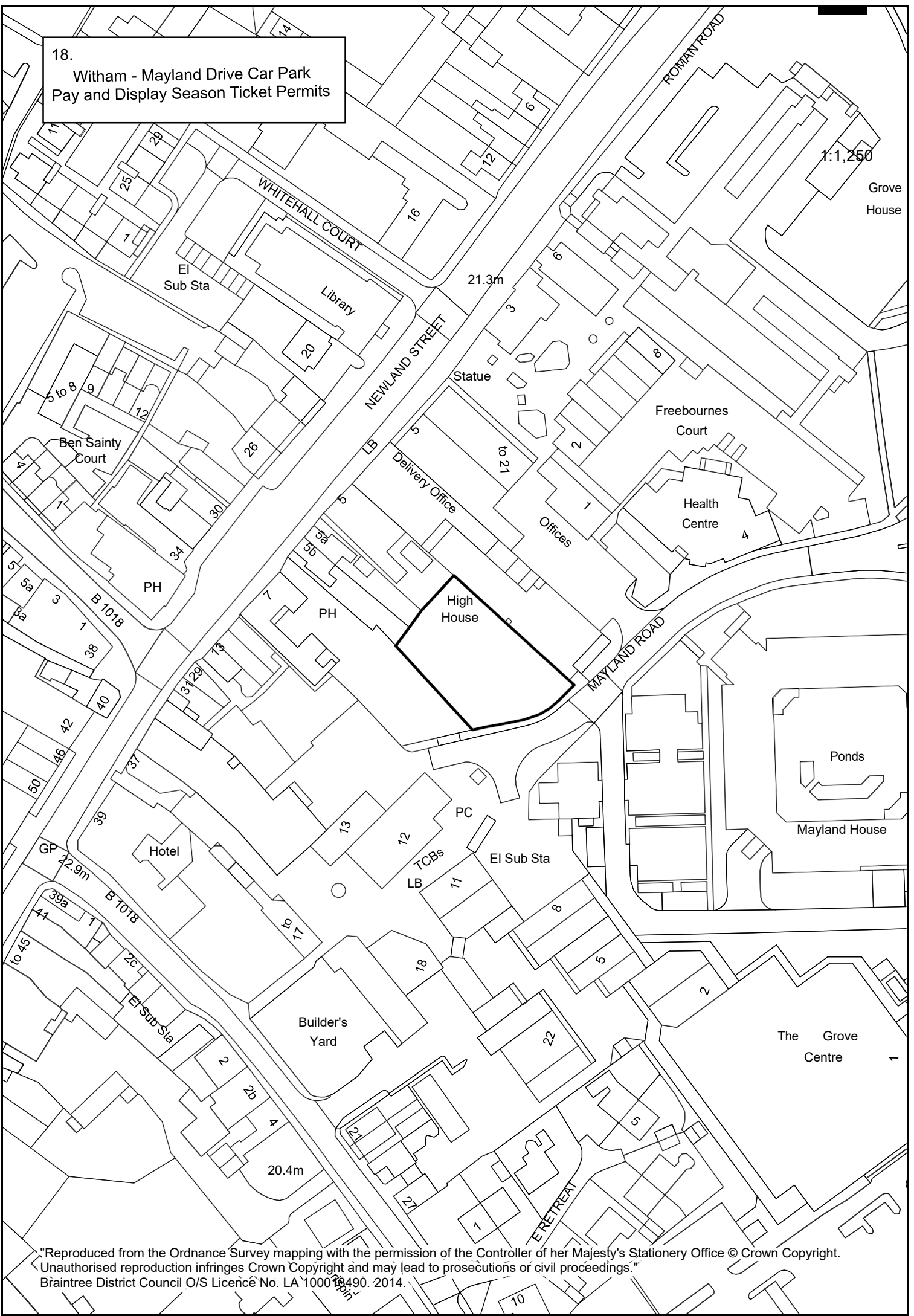
Warehouse

BRAINTREE ROAD

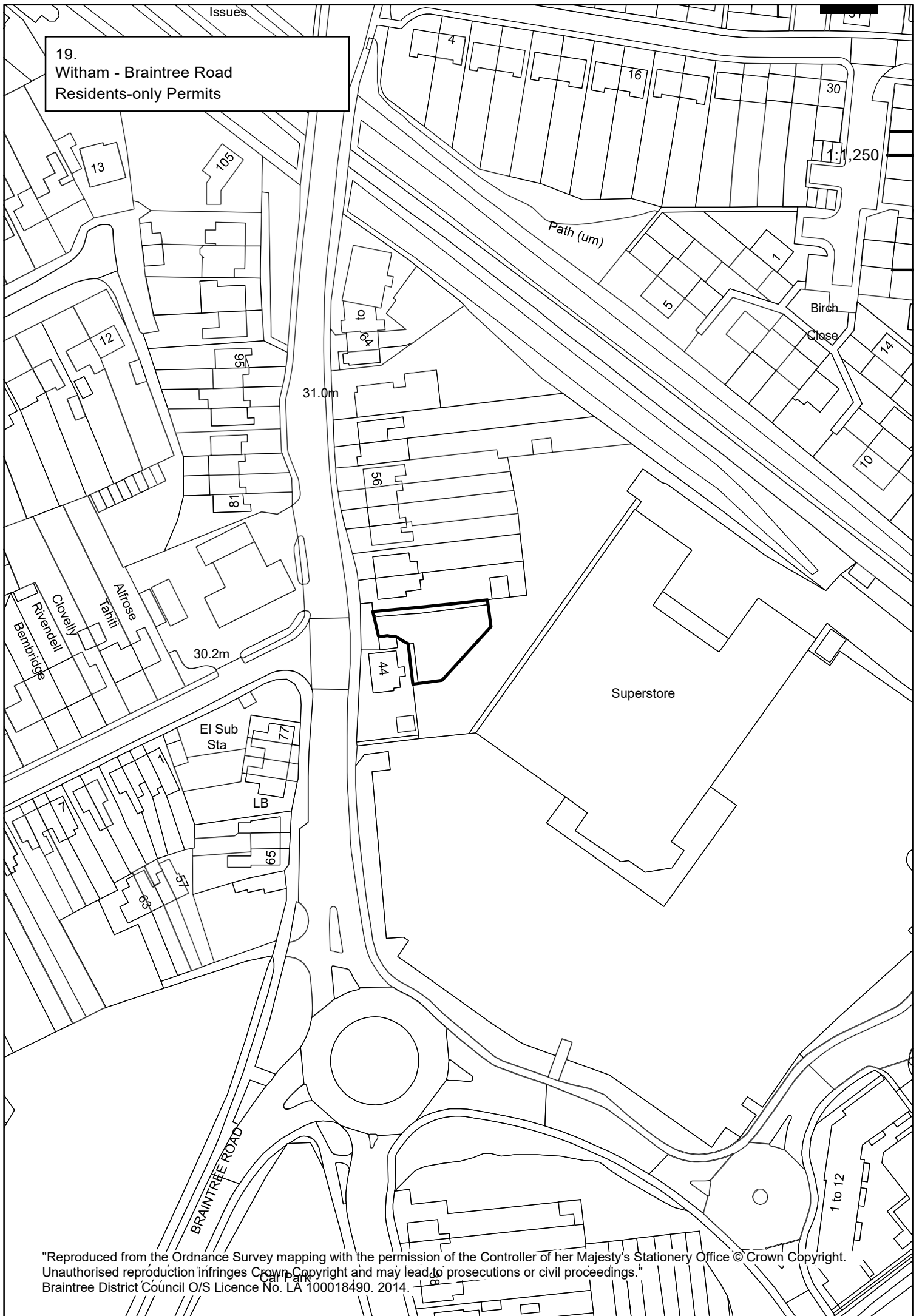
18.  
Witham - Mayland Drive Car Park  
Pay and Display Season Ticket Permits

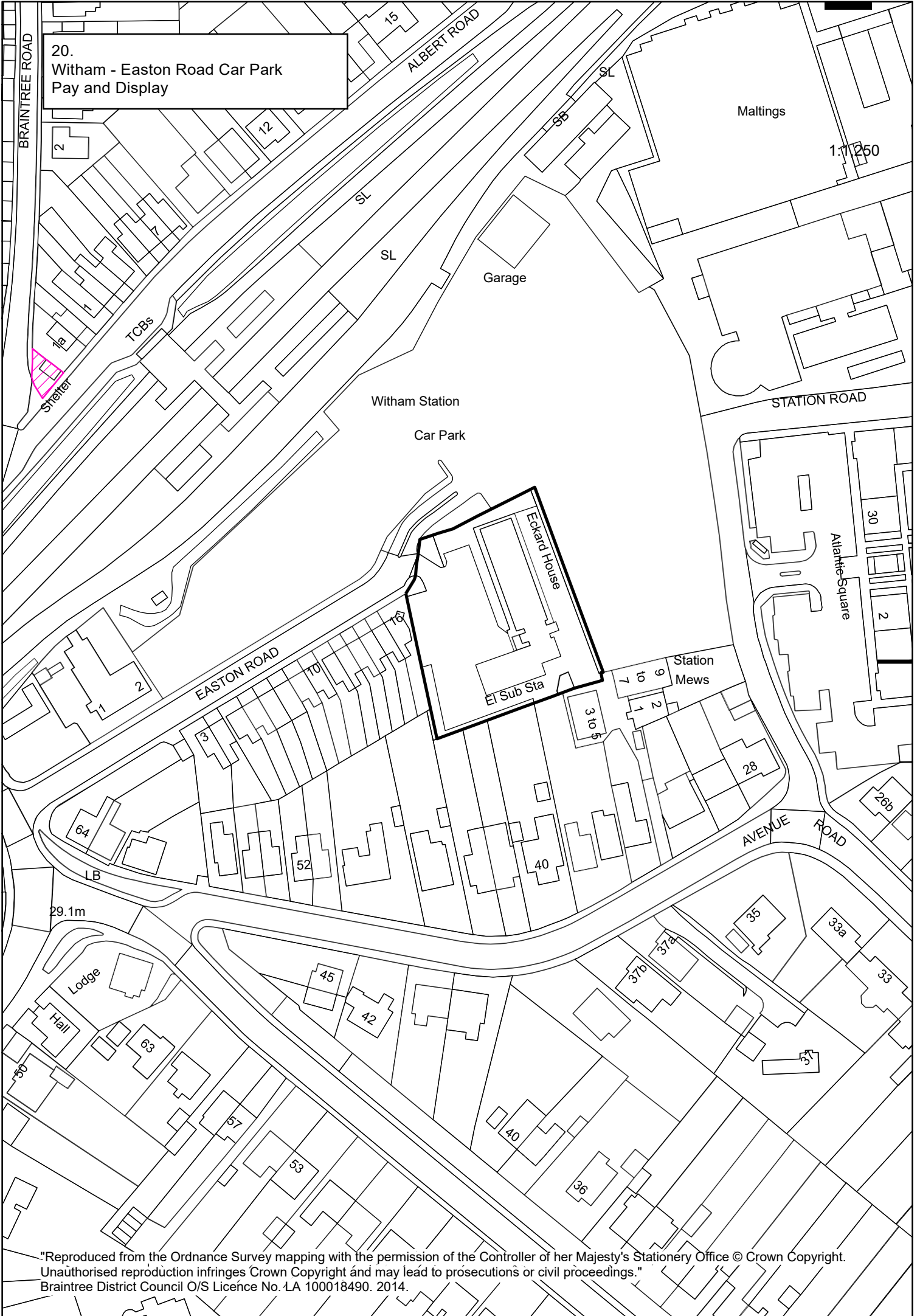
1:1,250

Grove House



19.  
Witham - Braintree Road  
Residents-only Permits





20.  
Witham - Easton Road Car Park  
Pay and Display

Shelter

Witham Station  
Car Park

Garage

Maltings

1.1.250

STATION ROAD

Atlantic Square

Eckard House

El Sub Sta

Station  
Mews

EASTON ROAD

AVENUE ROAD

29.1m

Lodge

Hall

21.  
Halstead - Leisure Centre

1:1,250

The Ramsey College  
(Secondary)

EI  
Sub Sta

Leisure Centre

68.5m

LOGGESHALL PIECES

Bungalow

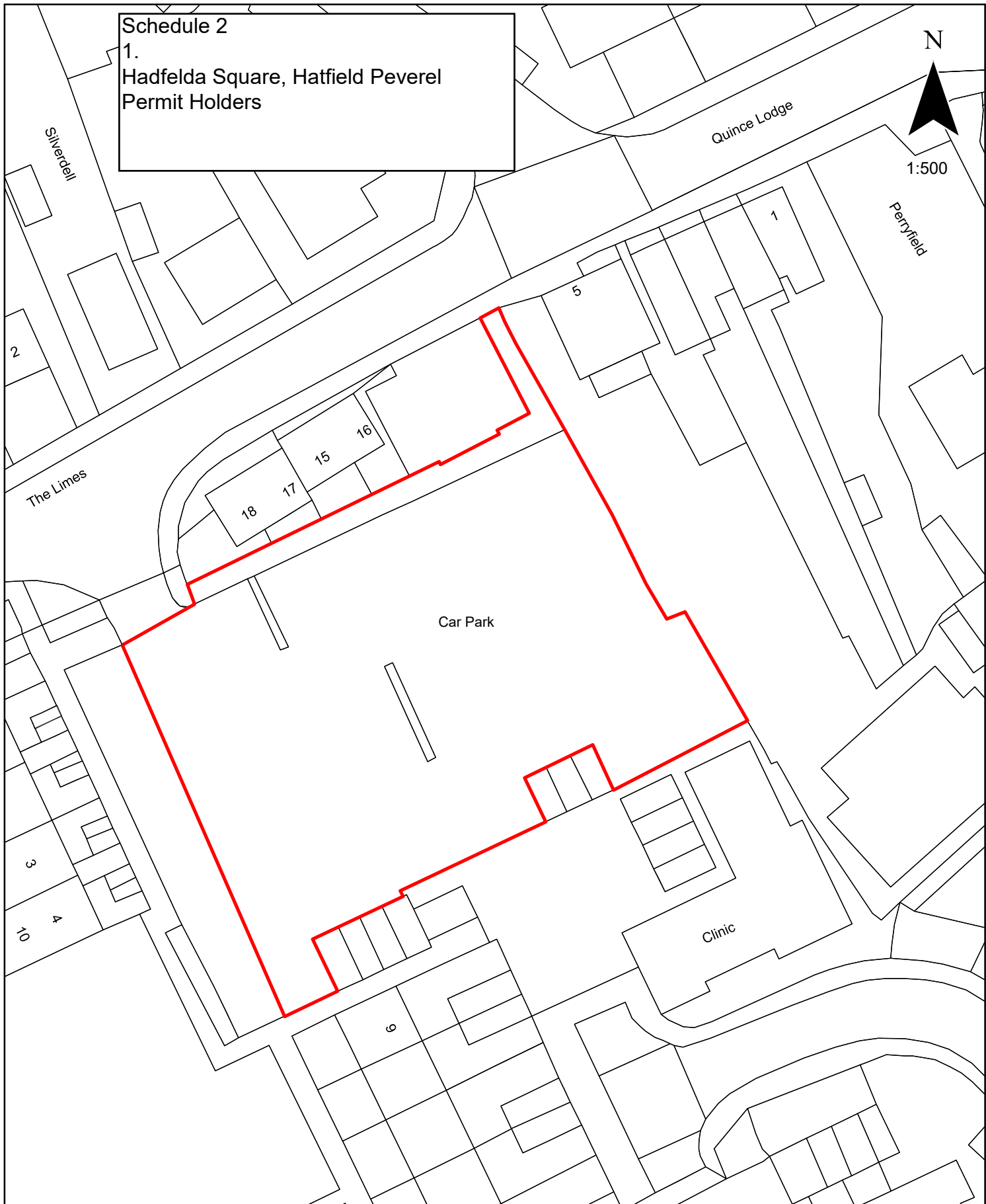
Whispers

Cemetery

HAUBOURDIN  
COURT

1 to 12

Schedule 2  
1.  
Hadfelda Square, Hatfield Peverel  
Permit Holders



Scale: 1:500

"Reproduced from the Ordnance Survey mapping with the permission of the Controller of her Majesty's Stationery Office © Crown Copyright. Unauthorised reproduction infringes Crown Copyright and may lead to prosecutions or civil proceedings." Braintree District Council O/S Licence No. LA 100018490. 2019.

